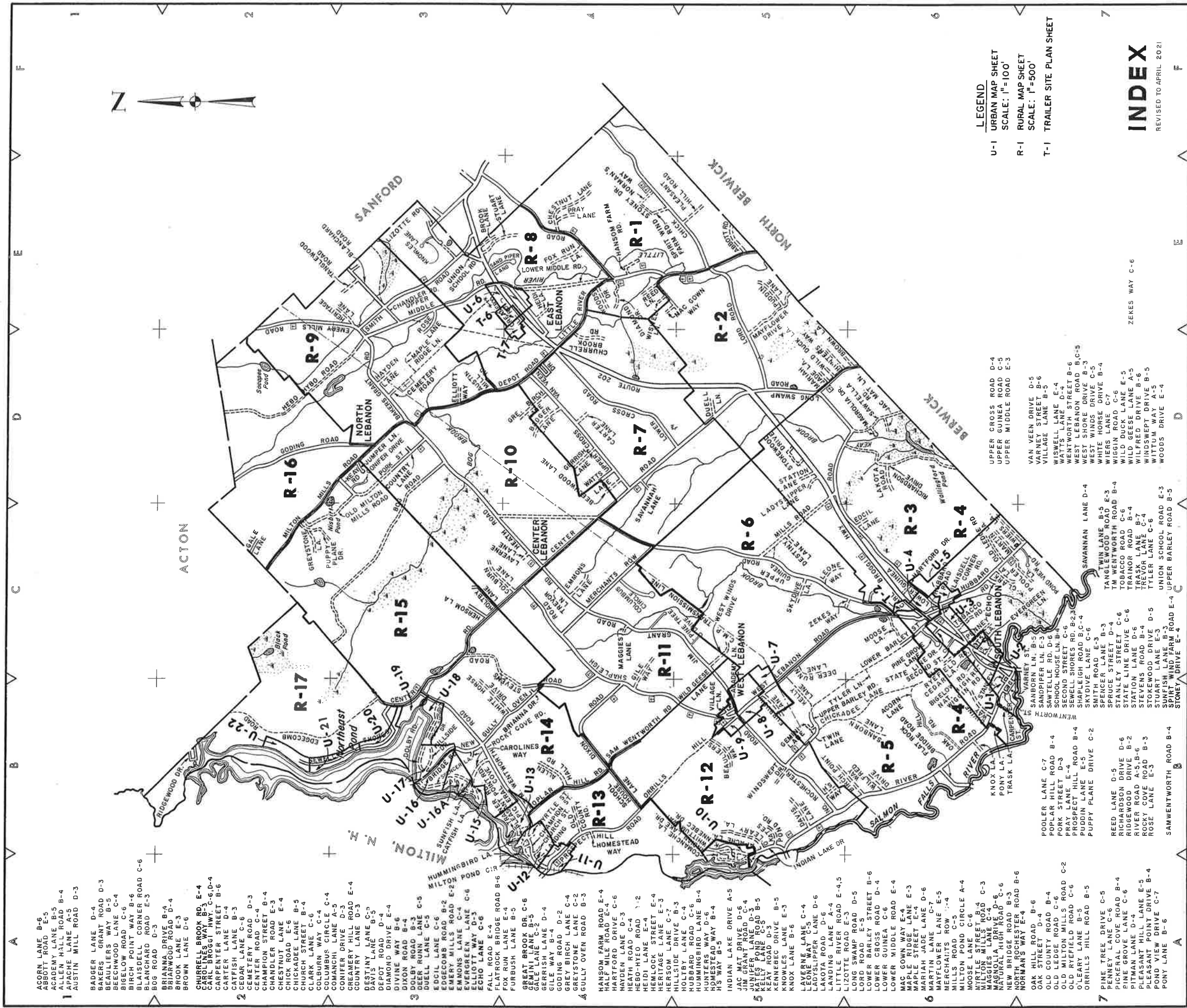


PROPERTY MAPS
2021
LEBANON, MAINE

PREPARED BY
JOHN E. O'DONNELL & ASSOCIATES
AUBURN, MAINE



- ACORN LANE B-6
- ABBOTT ROAD E-5
- ACADEM LANE B-5
- ADAMS HILL ROAD B-4
- APACHE LANE A-5
- AUSTIN MILL ROAD D-3
- BADGER LANE D-4
- BAKERS GRANT ROAD D-3
- BEAULIERS WAY B-5
- BEECHWOOD LANE C-4
- BIGELOW ROAD C-6
- BIRCH POINT WAY B-6
- BLAISDELL CORNER ROAD C-6
- BLANCHARD ROAD E-3
- BOG ROAD D-5
- BONNARD ROAD B-4
- BRIANWOOD ROAD D-4
- BROWN LANE D-6
- CHURCH BROOK RD. E-4
- CARL BROGGI HWY. C-6,D-4
- CARPENTER STREET B-6
- CARTER LANE D-4
- CATFISH LANE B-3
- CEDAR LANE C-6
- CEMETERY ROAD D-3
- CHAMPION STREET B-4
- CHANDLER ROAD E-3
- CHESTNUT LANE E-4
- CHICK ROAD E-6
- CHICKADEE LANE B-5
- CHURCH STREET B-4
- CLARK LANE C-6
- COLUMBUS WAY C-4
- COLUMBUS CIRCLE C-4
- COMANCHI LANE A-5
- CONITER DRIVE D-3
- COUNTRY LANE ROAD E-4
- DESTINY LANE C-5
- DAVIS LANE B-5
- DEPOT ROAD D-4
- DIAMOND DRIVE E-4
- DIVINE WAY B-6
- DIXON ROAD B-4
- DOLBY ROAD B-3
- DEER RUNN LANE C-5
- DUELL LANE C-5
- EDGECOM ROAD C-6
- EMERSON ROAD E-2
- EMMONS LANE C-4
- EVERGREEN LANE C-6
- ELLIOTT WAY D-3
- ECHO LANE C-6
- FALL ROAD E-4
- FLATROCK BRIDGE ROAD B-6
- FOX RUN LANE E-4
- FURBUSH LANE B-5
- GREAT BROOK DR. C-6
- GENEVA LANE B-5
- GERRISH LANE D-4
- GILE WAY B-4
- GODING ROAD D-2
- GREY BIRCH LANE C-4
- GREYSTONE LANE C-2
- GULLY OVEN ROAD B-3
- HANSON FARM ROAD E-4
- HALF MILE ROAD E-4
- HARTFORD DRIVE C-6
- HEDEN LANE D-3
- HEGO ROAD C-2
- HEIDI LANE E-4
- HEMLOCK STREET E-4
- HERITAGE LANE E-3
- HERSON LANE C-7
- HILLSIDE DRIVE B-3
- HOLBY LANE C-4
- HUBBARD ROAD C-6
- HUNTERS WAY LANE B-4
- HUNTERWAY WAY B-4
- HOMESTEAD WAY B-4
- INDIAN LAKE DRIVE A-5
- JAC MAT DRIVE D-6
- JIM GRANT ROAD C-4
- JANIFER LANE D-3
- JANIFFER LANE C-5
- KELLY LANE C-5
- KEY ROAD D-3
- KENNEBEC DRIVE B-5
- KNOWLES LANE E-3
- KNOX LANE B-6
- LAVENUE LANE C-4
- LADYSLIPPER LANE D-6
- LAKOTA ROAD D-6
- LANDING LANE A-4
- LITTLE RIVER ROAD E-4,5
- LIZOTTE ROAD D-5
- LORD ROAD E-5
- LOWER BARLEY STREET B-6
- LOWER GROES ROAD D-4
- LOWER MIDDLE ROAD E-4
- MAC COWN WAY E-4
- MAPLE RIDGE LANE E-3
- MARIAH JADE LANE D-6
- MARTIN LANE C-7
- MAYFLOWER LANE E-5
- MERCHAITS ROW C-4
- MILLS ROAD C-5
- MOSBY LANE CIRCLE A-4
- MOYLE STREET B-4
- MILTON MILLS ROAD C-3
- MAGGIES LANE C-6
- NATURAL HIGH ROAD C-6
- NEW BRIDGE ROAD B-3
- NORTH ROCHESTER ROAD B-6
- NORMANS WAY E-4
- OAK HILL ROAD B-6
- OAK STREET D-4
- OLD COUNTRY ROAD B-4
- OLD LEDGEN ROAD C-6
- OLD RYEFIELD ROAD C-6
- O'LEARY LANE B-5
- ORRILLS HILL ROAD B-5
- PINE TREE DRIVE C-5
- PENNEY LANE C-6
- PICKERAL COVE ROAD B-4
- PINE GROVE LANE C-6
- PITMAN LANE D-4
- PLEASANT HILL LANE E-5
- PLEASANT HILL DRIVE B-4
- POPPY DRIVE C-7
- PONY LANE B-6
- POOLER LANE C-7
- POPLAR HILL ROAD B-4
- PORK STREET D-3
- PRAY LANE E-4
- PROSPECT HILL ROAD B-4
- PUDDIN LANE E-5
- PUPPY LANE DRIVE C-2
- REED LANE D-5
- RICHARDSON DRIVE D-6
- RIDGEWOOD DRIVE B-2
- RIVER ROAD A-5,B-6
- ROCKY COVE ROAD B-3
- ROSE LANE E-3
- SAMWENTWORTH ROAD B-4
- SANDPIPER LN. B-5
- SANTAPPEL RD. D-6
- SCHOOL HOUSE LN. B-4
- SECOND STREET C-6
- SHARPLEIGH RD. B-2,3
- SKYDIVE LANE C-6
- SMITH ROAD E-3
- SPURCE LANE B-3
- SPRINGER STREET D-4
- STANLEY STREET C-6
- STATION DRIVE C-6
- STEVENS ROAD B-4
- STOKESWOOD DRIVE D-5
- SUNFISH LANE B-3
- SPIRIT WIND FARM ROAD E-4
- STONEY DRIVE E-4
- TANWORTH ROAD E-3
- TANWORTH C-6
- TABACCO ROAD C-6
- TRACOR ROAD B-4
- TRASK LANE B-7
- TREVOR ROAD B-4
- TYLER LANE C-6
- UNION SCHOOL ROAD E-3
- UPPER BARLEY ROAD B-5
- UPPER CROSS ROAD D-4
- UPPER GUINEA ROAD C-5
- UPPER MIDDLE ROAD E-3
- VAN VEEN DRIVE D-5
- VILLAGE LANE B-5
- VILLAGE LANE B-6
- WATTS LANE E-4
- WEST WINDS DRIVE B-3
- WEST WINDS DRIVE B-4
- WHITES HORSE DRIVE B-4
- WISCONSIN ROAD C-6
- WISCONSIN LANE E-5
- WILD GEESSE LANE A-5
- WILFRED DRIVE B-6
- WINDSWEEP DRIVE B-5
- WITTUM WAY A-5
- WOODS DRIVE E-4
- ZEKES WAY C-6

LEGEND
 U-1 URBAN MAP SHEET
 SCALE: 1"=100'
 R-1 RURAL MAP SHEET
 SCALE: 1"=500'
 T-1 TRAILER SITE PLAN SHEET

INDEX

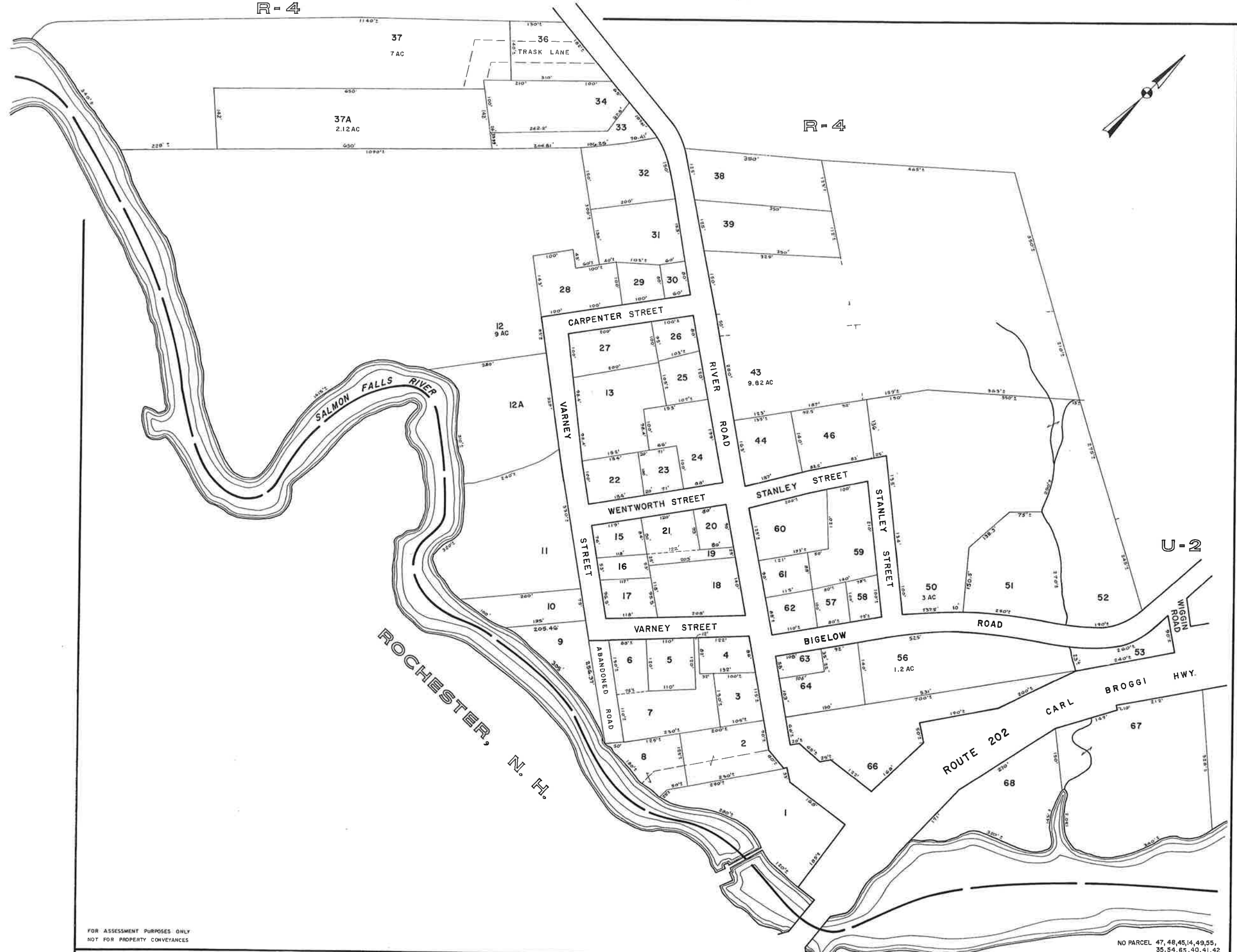
REVISED TO APRIL 2021



LEBANON

MAINE

JOHN E. O'DONNELL & ASSOCIATES
 AUBURN, MAINE
 1973



R-4

R-4

U-2

U-1

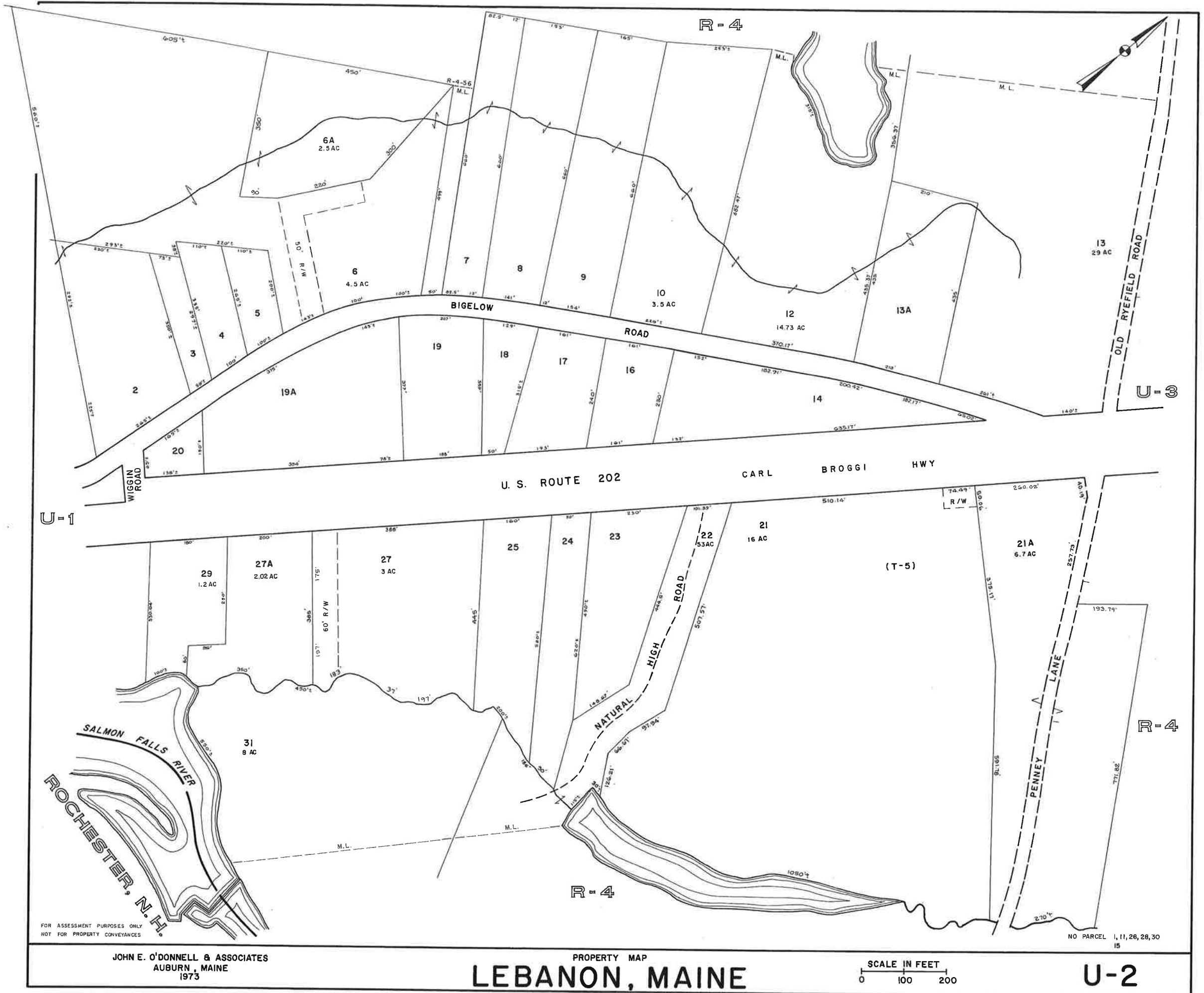
FOR ASSESSMENT PURPOSES ONLY
NOT FOR PROPERTY CONVEYANCES

JOHN E. O'DONNELL & ASSOCIATES
AUBURN, MAINE
1973

PROPERTY MAP
LEBANON, MAINE

SCALE IN FEET
0 100 200

NO PARCEL 47, 48, 45, 14, 49, 55,
35, 54, 65, 40, 41, 42



FOR ASSESSMENT PURPOSES ONLY
NOT FOR PROPERTY CONVEYANCES

JOHN E. O'DONNELL & ASSOCIATES
AUBURN, MAINE
1973

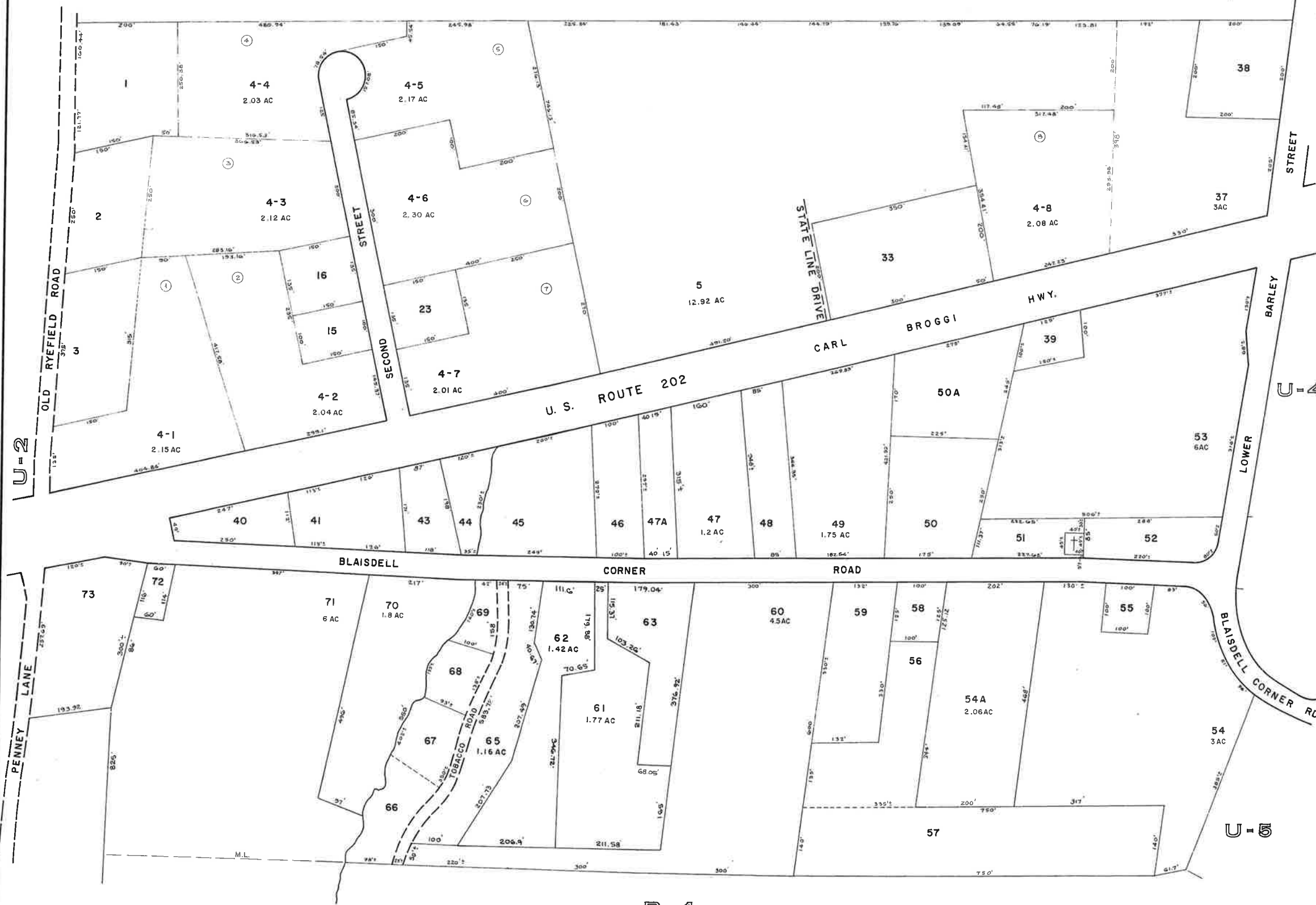
PROPERTY MAP
LEBANON, MAINE

SCALE IN FEET
0 100 200

U-2

NO PARCEL 1, 11, 26, 28, 30 IS

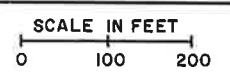
R-4



FOR ASSESSMENT PURPOSES ONLY
NOT FOR PROPERTY CONVEYANCES

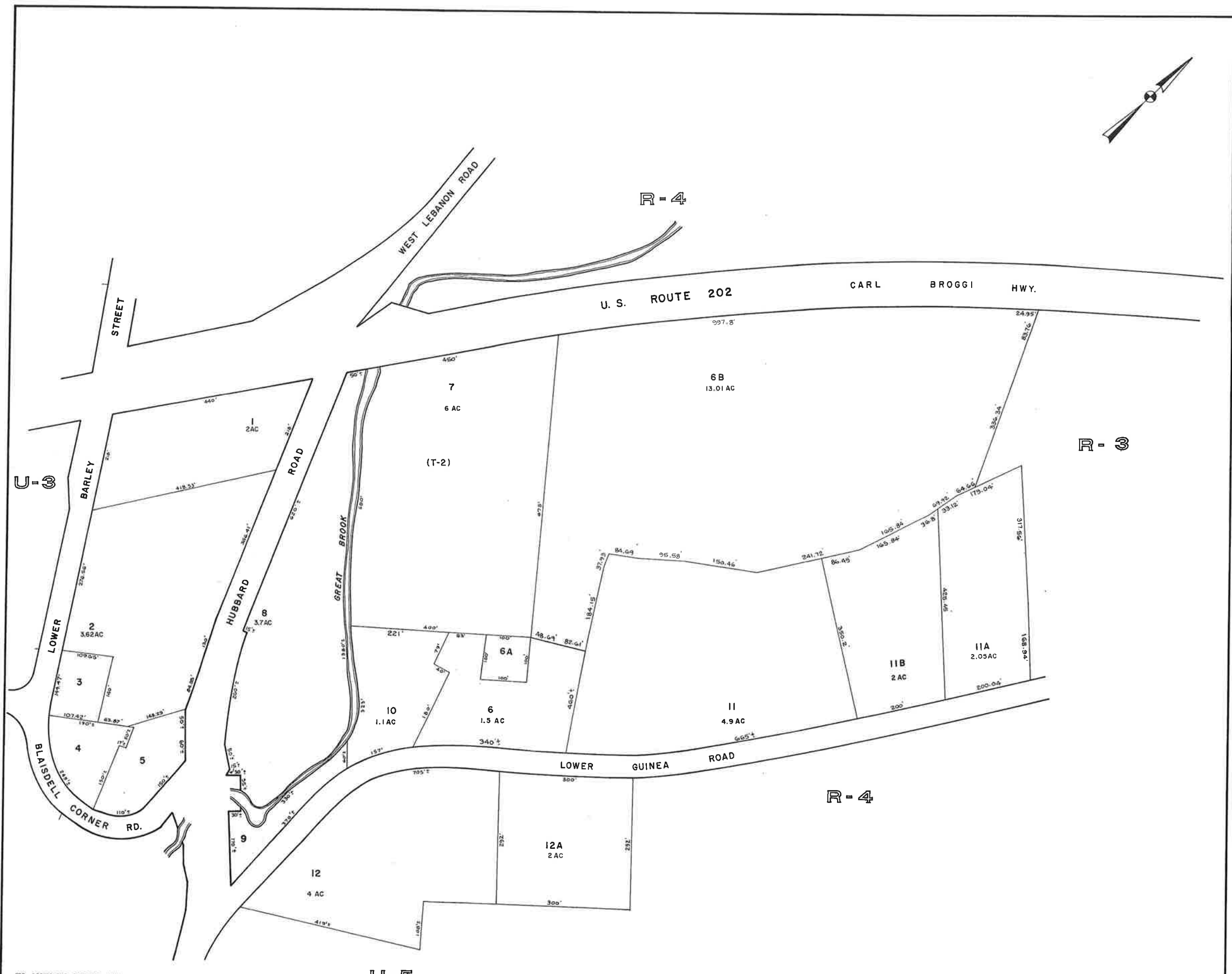
JOHN E. O'DONNELL & ASSOCIATES
AUBURN, MAINE
1973

PROPERTY MAP
LEBANON, MAINE



NO PARCEL 4, 7, 8, 9, 10, 11, 12, 13,
14, 21, 22, 26, 27, 28, 29, 30, 31, 32,
34, 42, 6, 36, 64

U-3



FOR ASSESSMENT PURPOSES ONLY
NOT FOR PROPERTY CONVEYANCES

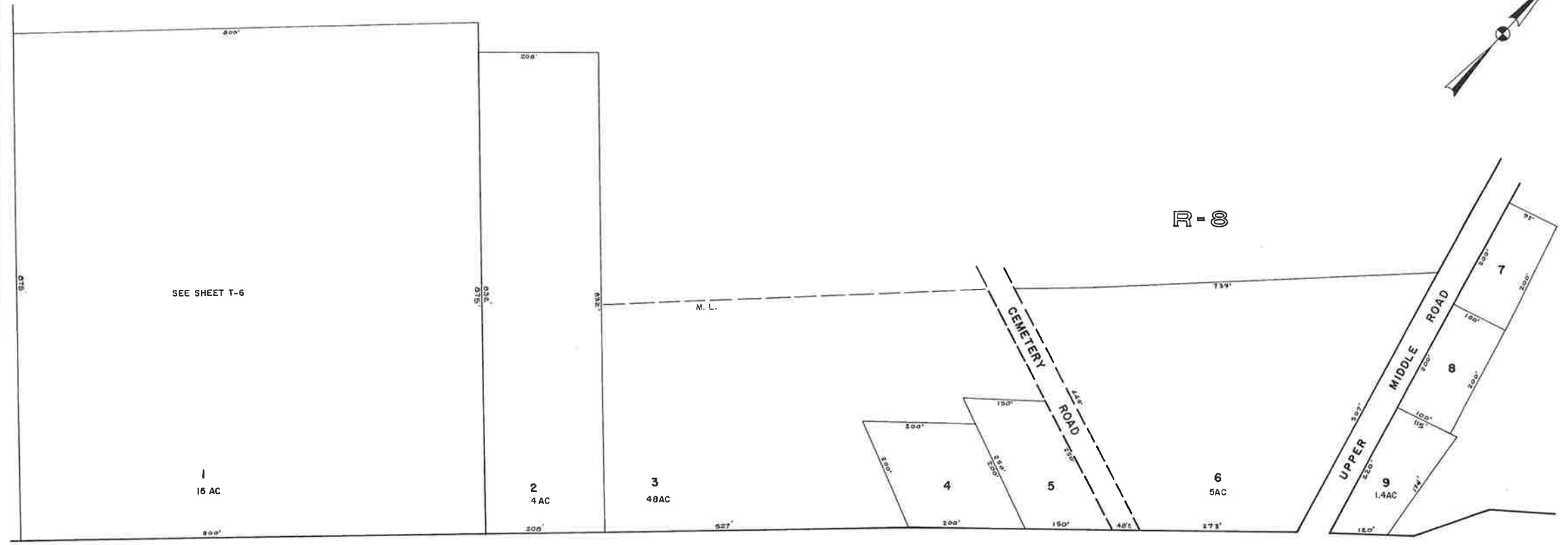
JOHN E. O'DONNELL & ASSOCIATES
AUBURN, MAINE
1973

PROPERTY MAP
LEBANON, MAINE

SCALE IN FEET
0 100 200

U-4

R-8

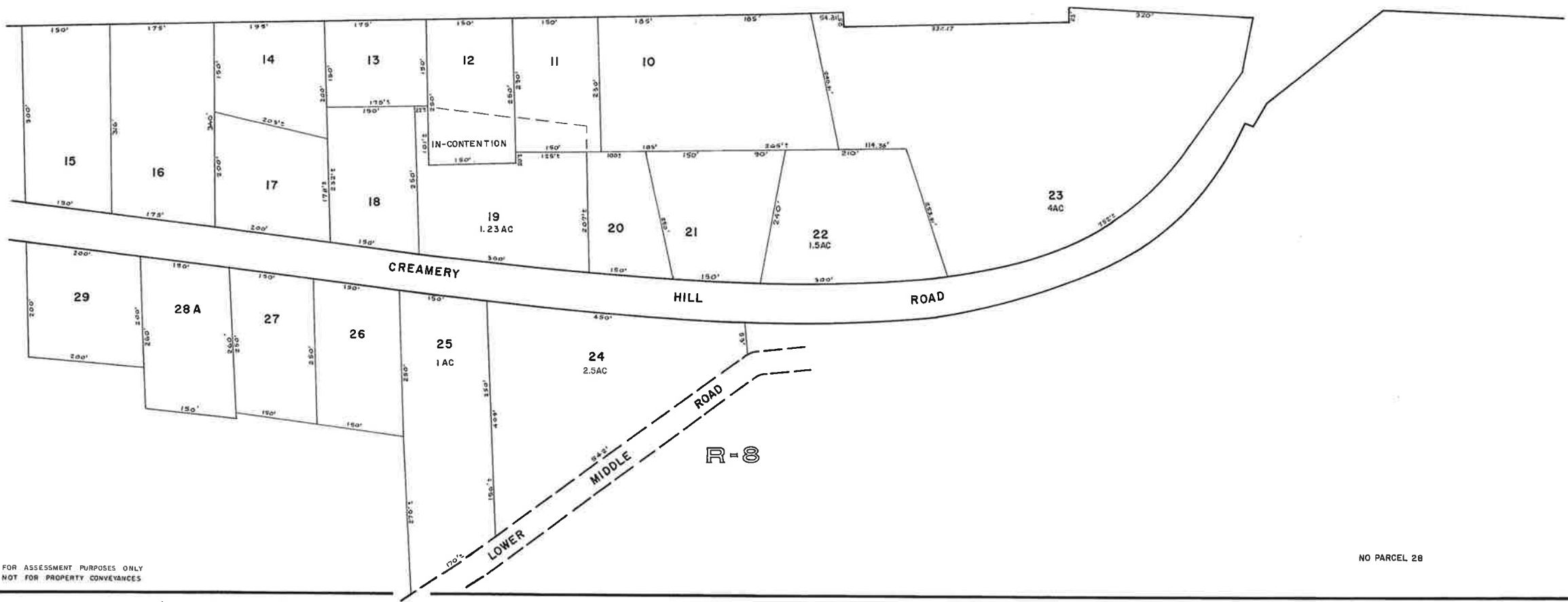


R-8

R-8

U. S. ROUTE 202 CARL BROGGI HWY.

R-8



R-8

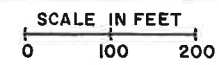
FOR ASSESSMENT PURPOSES ONLY
NOT FOR PROPERTY CONVEYANCES

NO PARCEL 28

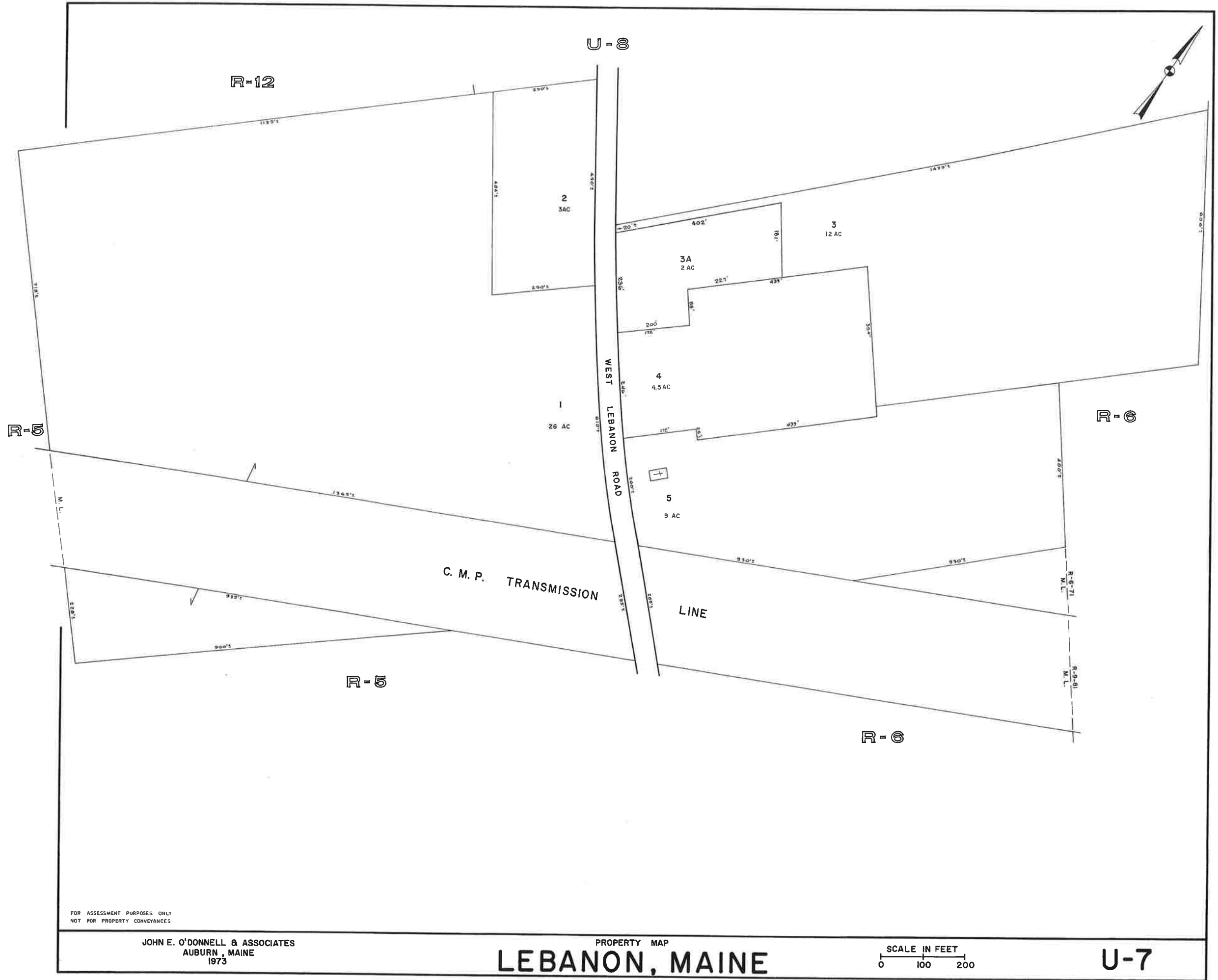
JOHN E. O'DONNELL & ASSOCIATES
AUBURN, MAINE
1973

PROPERTY MAP

LEBANON, MAINE



U-6



R-12

U-8

2

3 AC

3

12 AC

3A

2 AC

4

4.5 AC

1

26 AC

5

9 AC

C. M. P. TRANSMISSION

LINE

R-6

R-5

R-6

FOR ASSESSMENT PURPOSES ONLY
NOT FOR PROPERTY CONVEYANCES

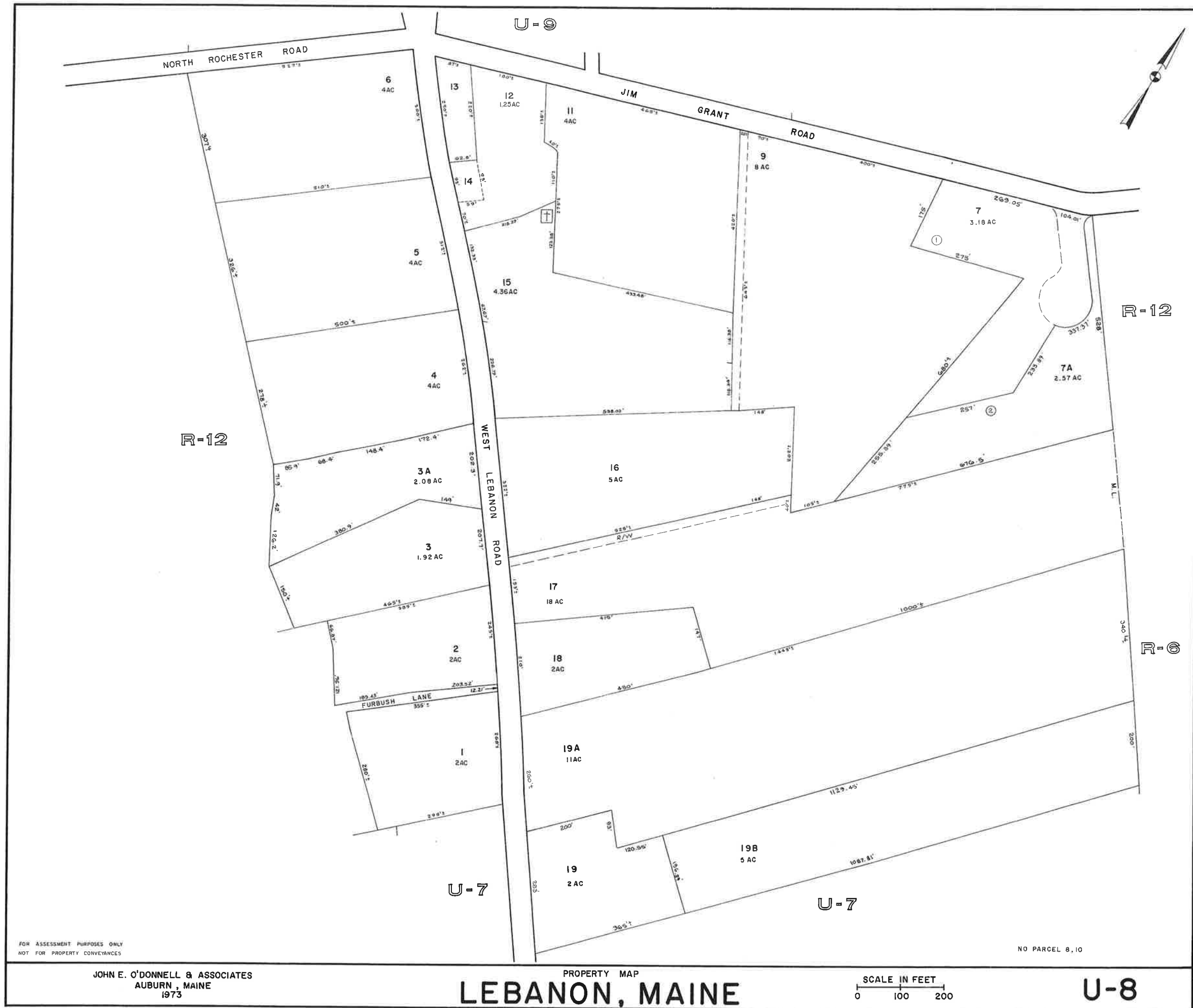
JOHN E. O'DONNELL & ASSOCIATES
AUBURN, MAINE
1973

PROPERTY MAP

LEBANON, MAINE

SCALE IN FEET
0 100 200

U-7



FOR ASSESSMENT PURPOSES ONLY
NOT FOR PROPERTY CONVEYANCES

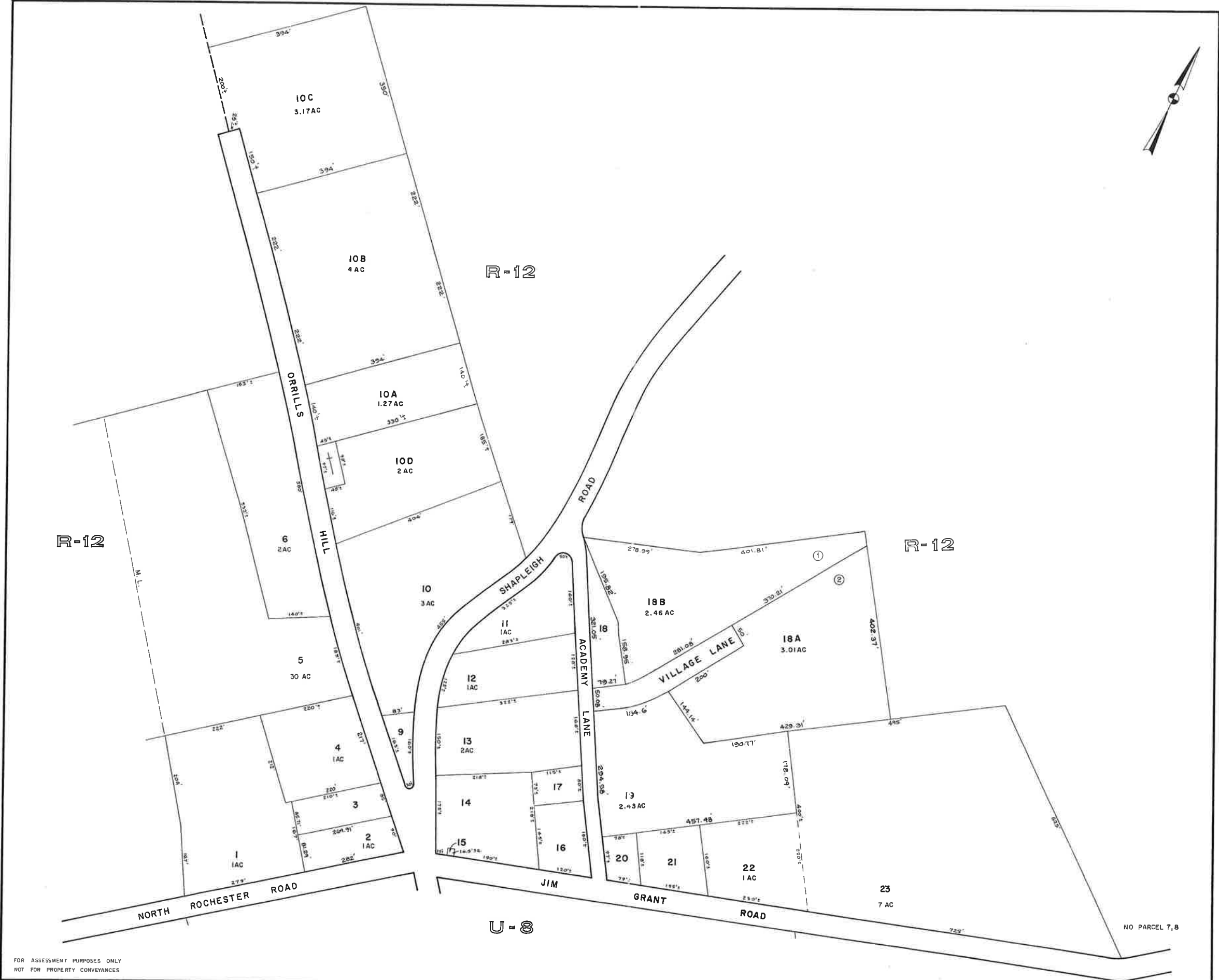
JOHN E. O'DONNELL & ASSOCIATES
AUBURN, MAINE
1973

PROPERTY MAP
LEBANON, MAINE

SCALE IN FEET
0 100 200

NO PARCEL 8, 10

U-8



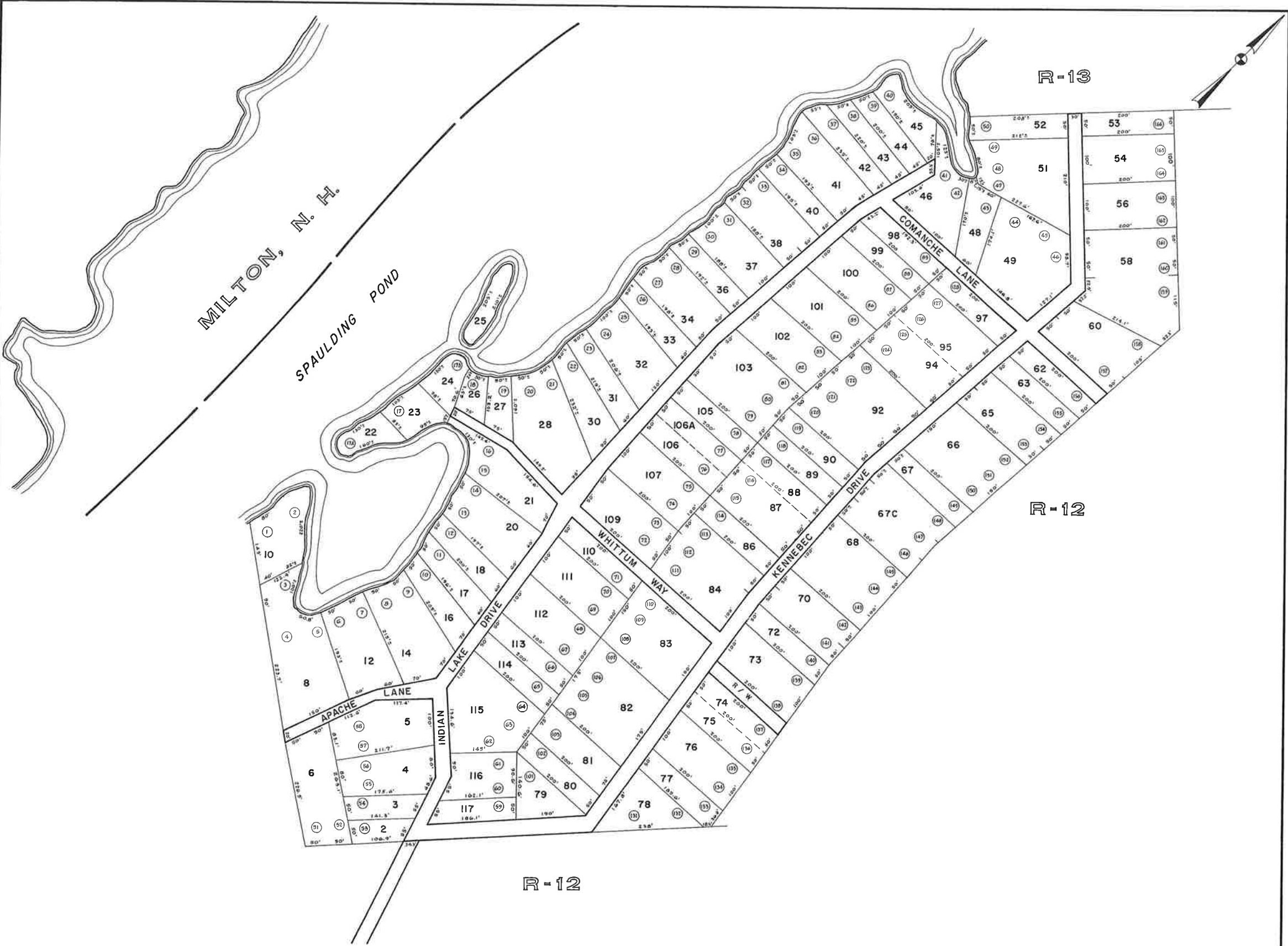
FOR ASSESSMENT PURPOSES ONLY
NOT FOR PROPERTY CONVEYANCES

JOHN E. O'DONNELL & ASSOCIATES
AUBURN, MAINE
1973

PROPERTY MAP
LEBANON, MAINE

SCALE IN FEET
0 100 200

U-9



FOR ASSESSMENT PURPOSES ONLY
NOT FOR PROPERTY CONVEYANCES

JOHN E. O'DONNELL & ASSOCIATES
AUBURN, MAINE
1973

PROPERTY MAP
LEBANON, MAINE

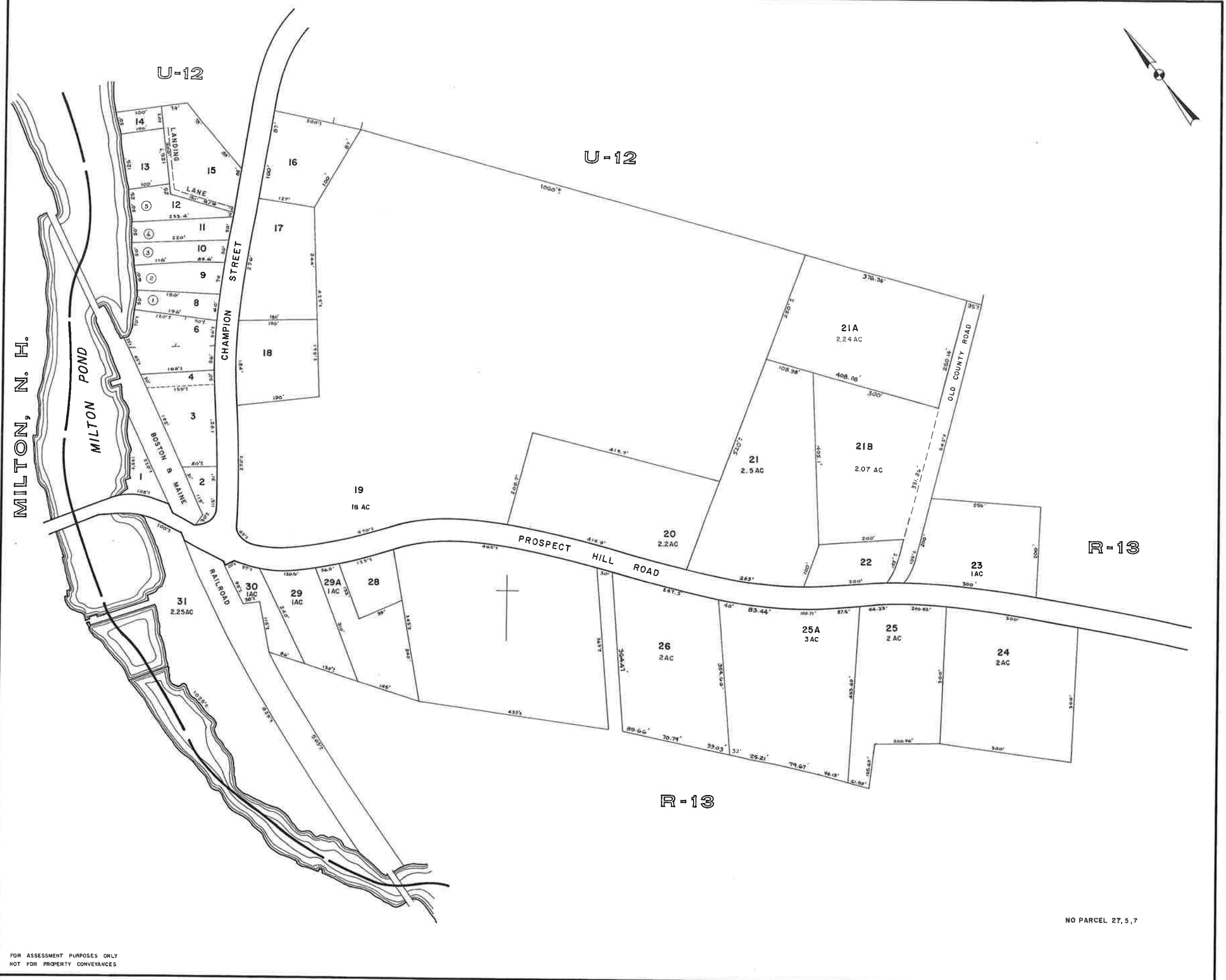
SCALE IN FEET
0 100 200

NO PARCEL 19, 50, 57, 29, 55, 35, 47, 96,
69, 13, 104, 1, 7, 15, 91, 93, 108,
64, 11, 61, 39, 71, 60, 85

U-10



MILTON, N. H.



NO PARCEL 27, 5, 7

FOR ASSESSMENT PURPOSES ONLY
NOT FOR PROPERTY CONVEYANCES

JOHN E. O'DONNELL & ASSOCIATES
AUBURN, MAINE
1973

PROPERTY MAP
LEBANON, MAINE

SCALE IN FEET
0 100 200

U-11



FOR ASSESSMENT PURPOSES ONLY
NOT FOR PROPERTY CONVEYANCES

JOHN E. O'DONNELL & ASSOCIATES
AUBURN, MAINE
1973

PROPERTY MAP
LEBANON, MAINE

SCALE IN FEET
0 100 200

U-12



FOR ASSESSMENT PURPOSES ONLY
NOT FOR PROPERTY CONVEYANCES

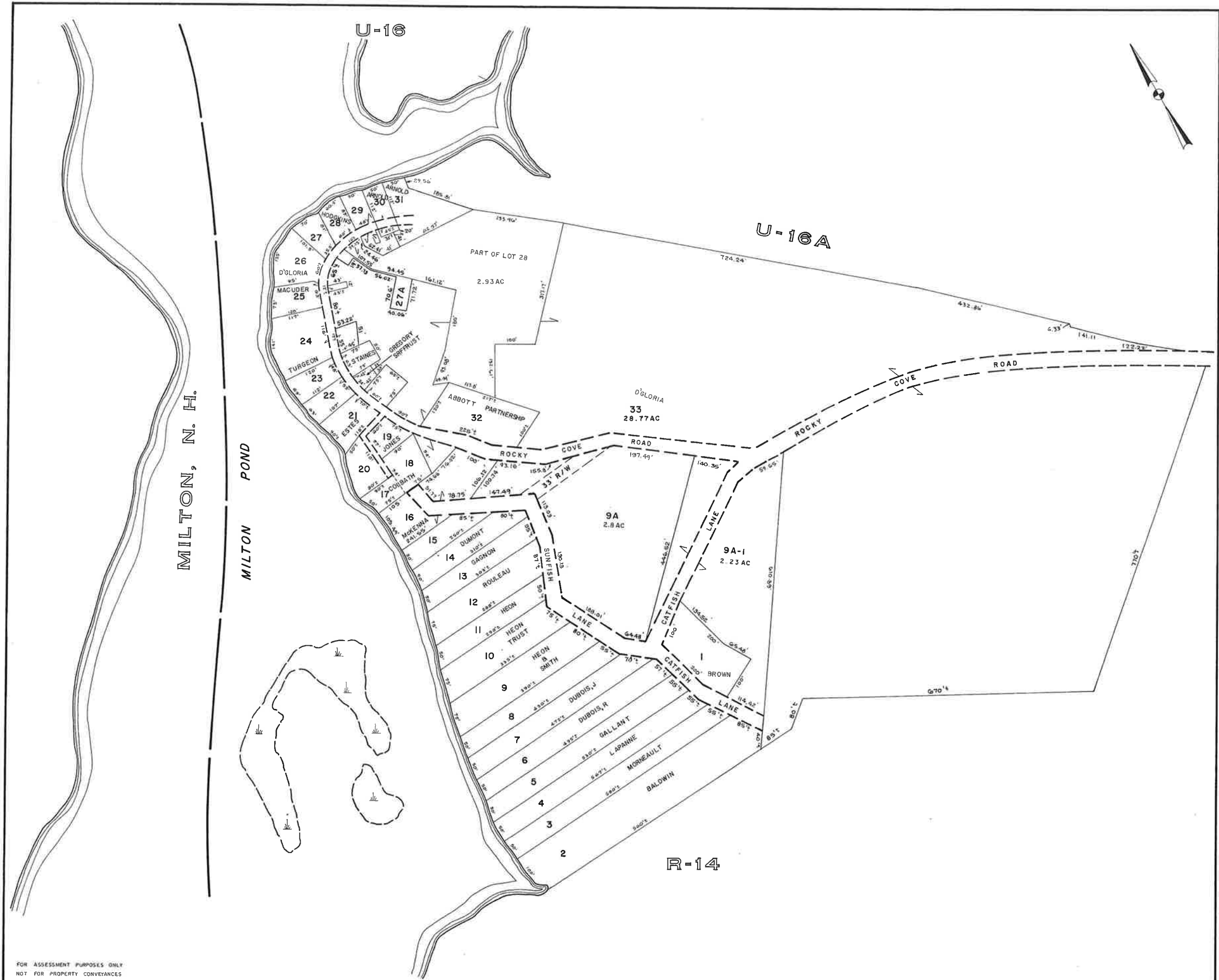
JOHN E. O'DONNELL & ASSOCIATES
AUBURN, MAINE
1973

PROPERTY MAP
LEBANON, MAINE

SCALE IN FEET
0 100 200

NO PARCEL 7

U-13



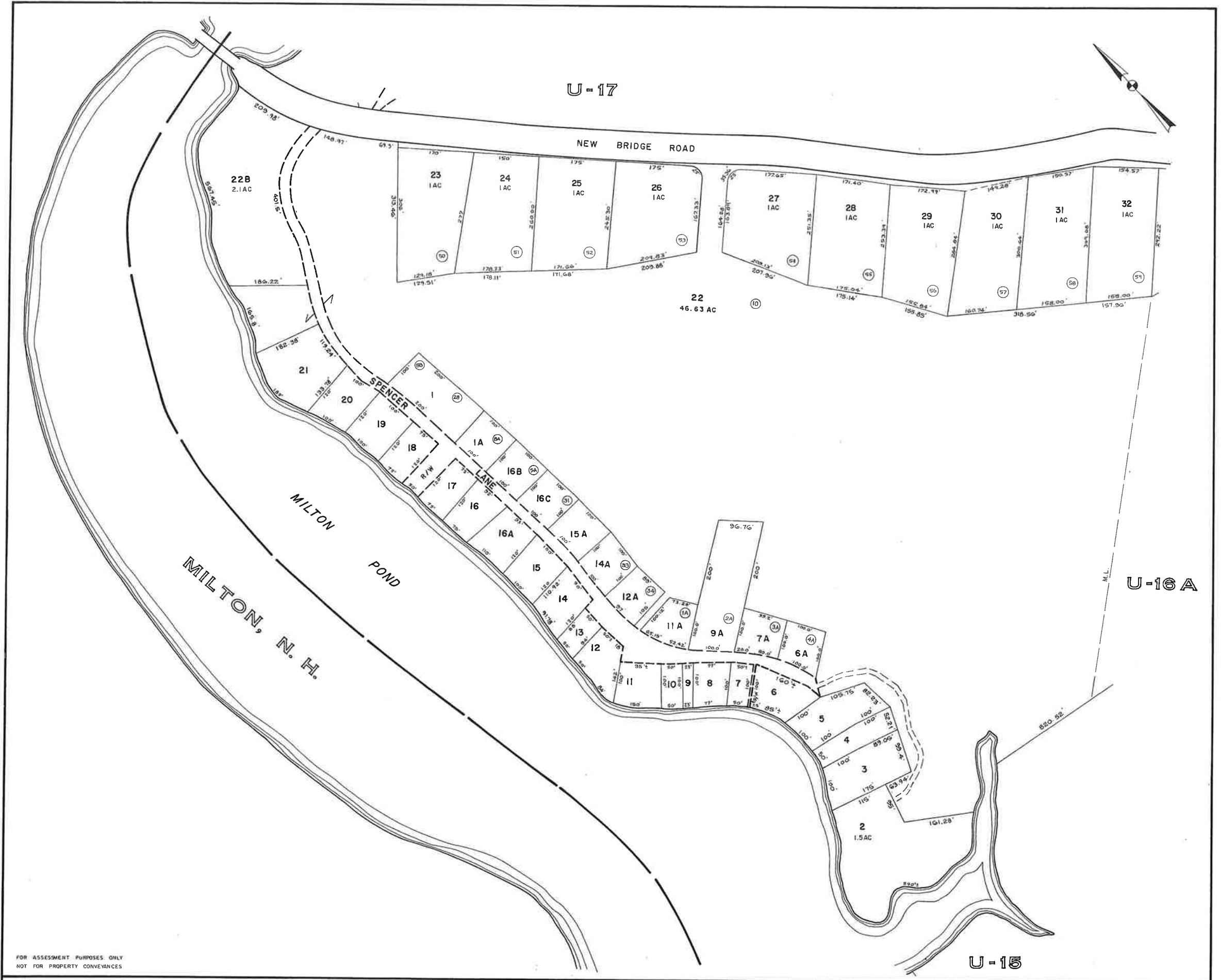
FOR ASSESSMENT PURPOSES ONLY
NOT FOR PROPERTY CONVEYANCES

JOHN E. O'DONNELL & ASSOCIATES
AUBURN, MAINE
1373

PROPERTY MAP
LEBANON, MAINE

SCALE IN FEET
0 100 200

U-15



FOR ASSESSMENT PURPOSES ONLY
NOT FOR PROPERTY CONVEYANCES

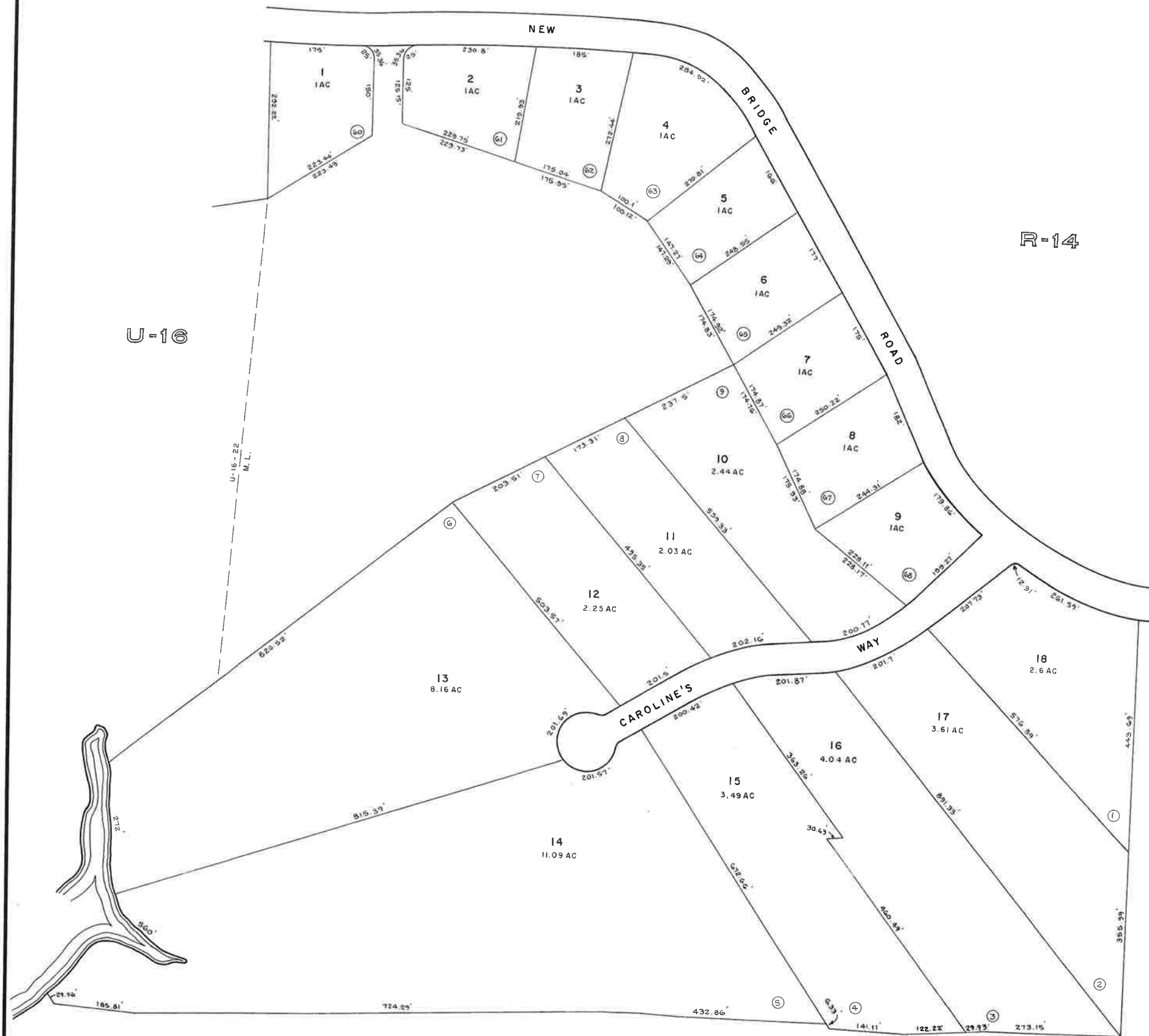
JOHN E. O'DONNELL & ASSOCIATES
AUBURN, MAINE
1973

PROPERTY MAP
LEBANON, MAINE

SCALE IN FEET
0 100 200

U-16

U-17



R-14

U-16

FOR ASSESSMENT PURPOSES ONLY
NOT FOR PROPERTY CONVEYANCES

PREPARED BY PHOTOGRAMMETRIC METHODS BY
JOHN E. O'DONNELL & ASSOCIATES
AUBURN, MAINE

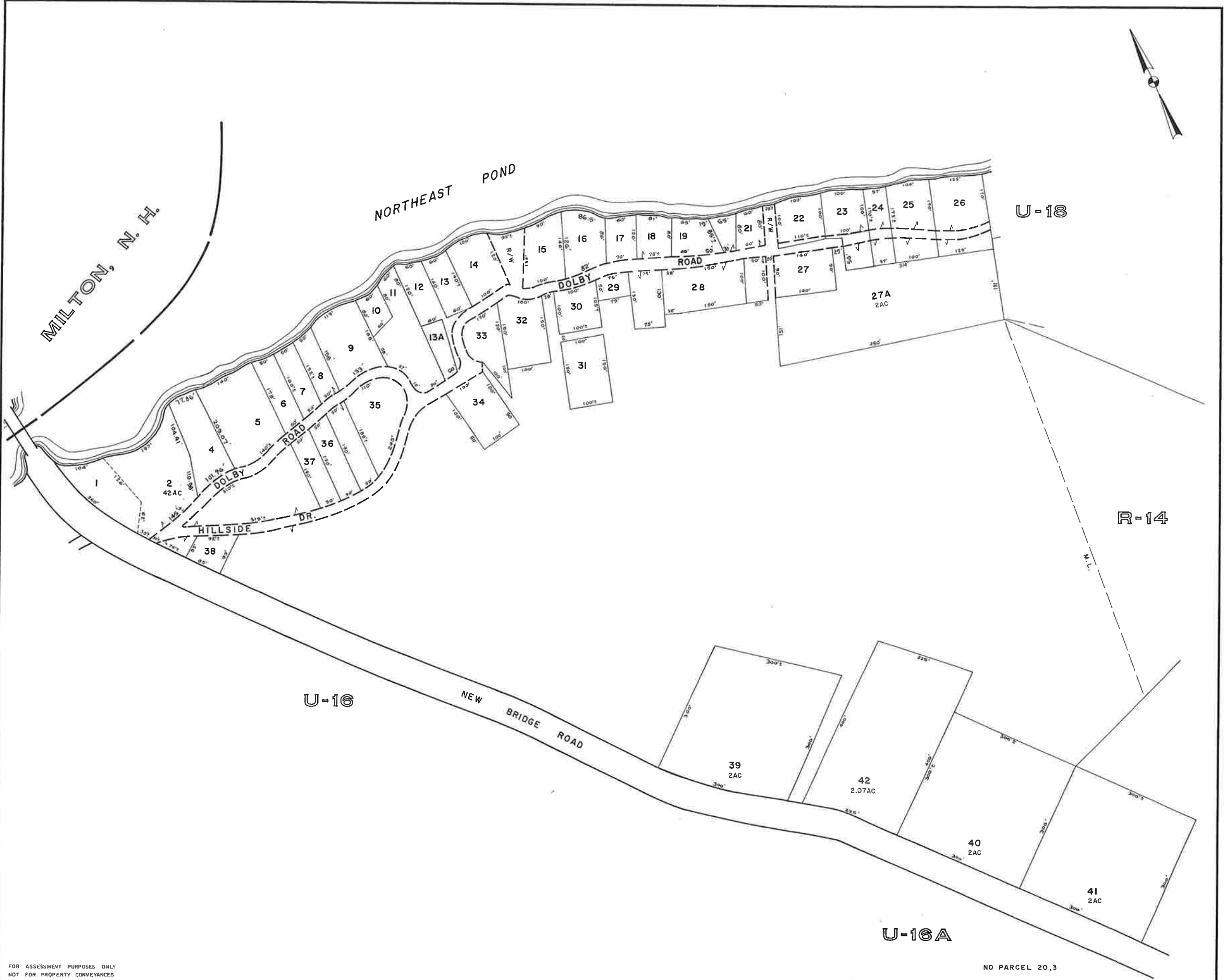
LEGEND
ADJACENT SHEET NO.
COMMON OWNERSHIP
DEVELOPMENT LOT NO.
SCALED DIMENSION

12
OR
2
±

PROPERTY MAP
LEBANON, MAINE

SCALE IN FEET
0 100 200

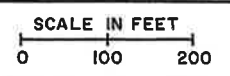
U-16A



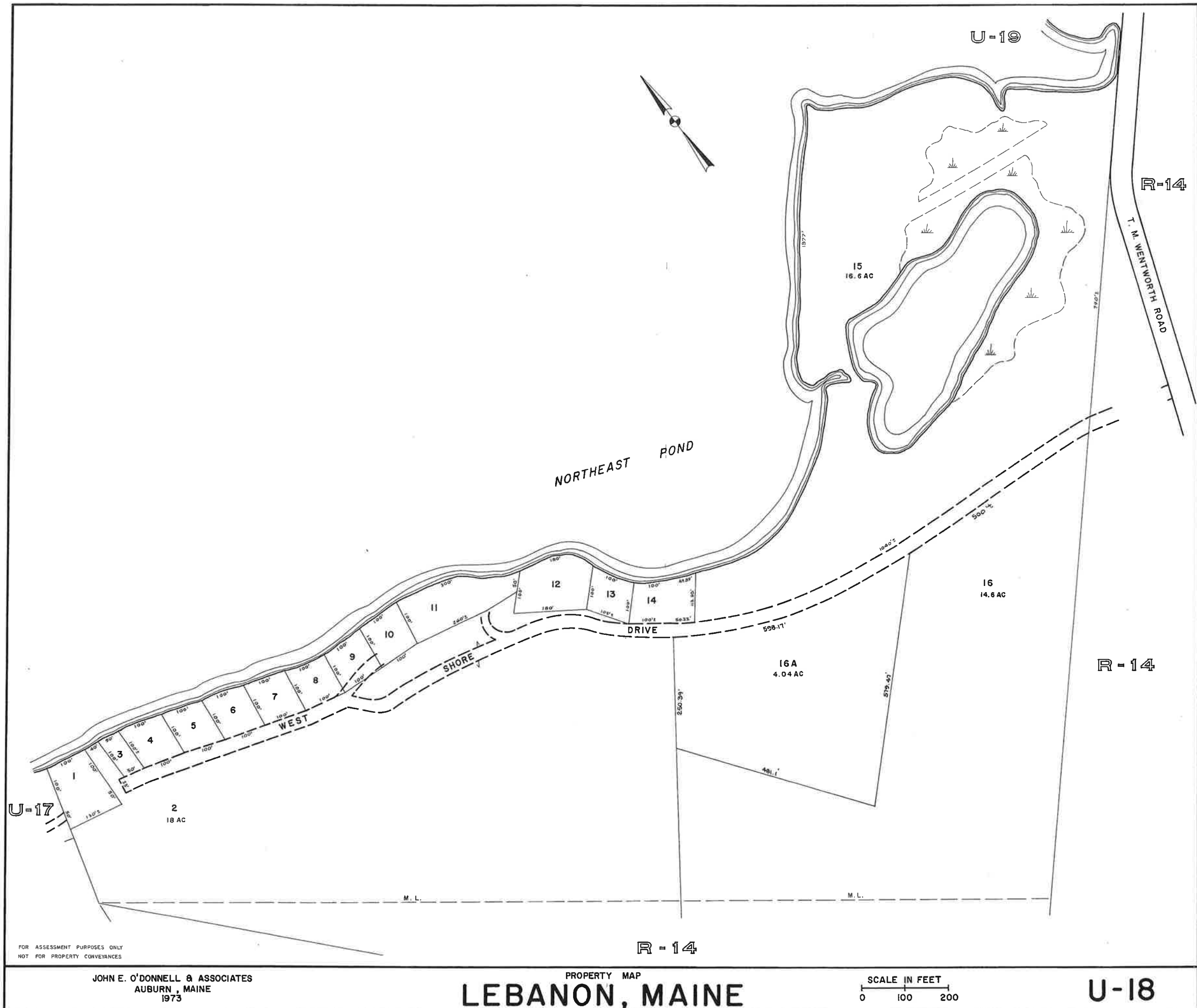
FOR ASSESSMENT PURPOSES ONLY
NOT FOR PROPERTY CONVEYANCES

JOHN E. O'DONNELL & ASSOCIATES
AUBURN, MAINE
1973

PROPERTY MAP
LEBANON, MAINE



U-17



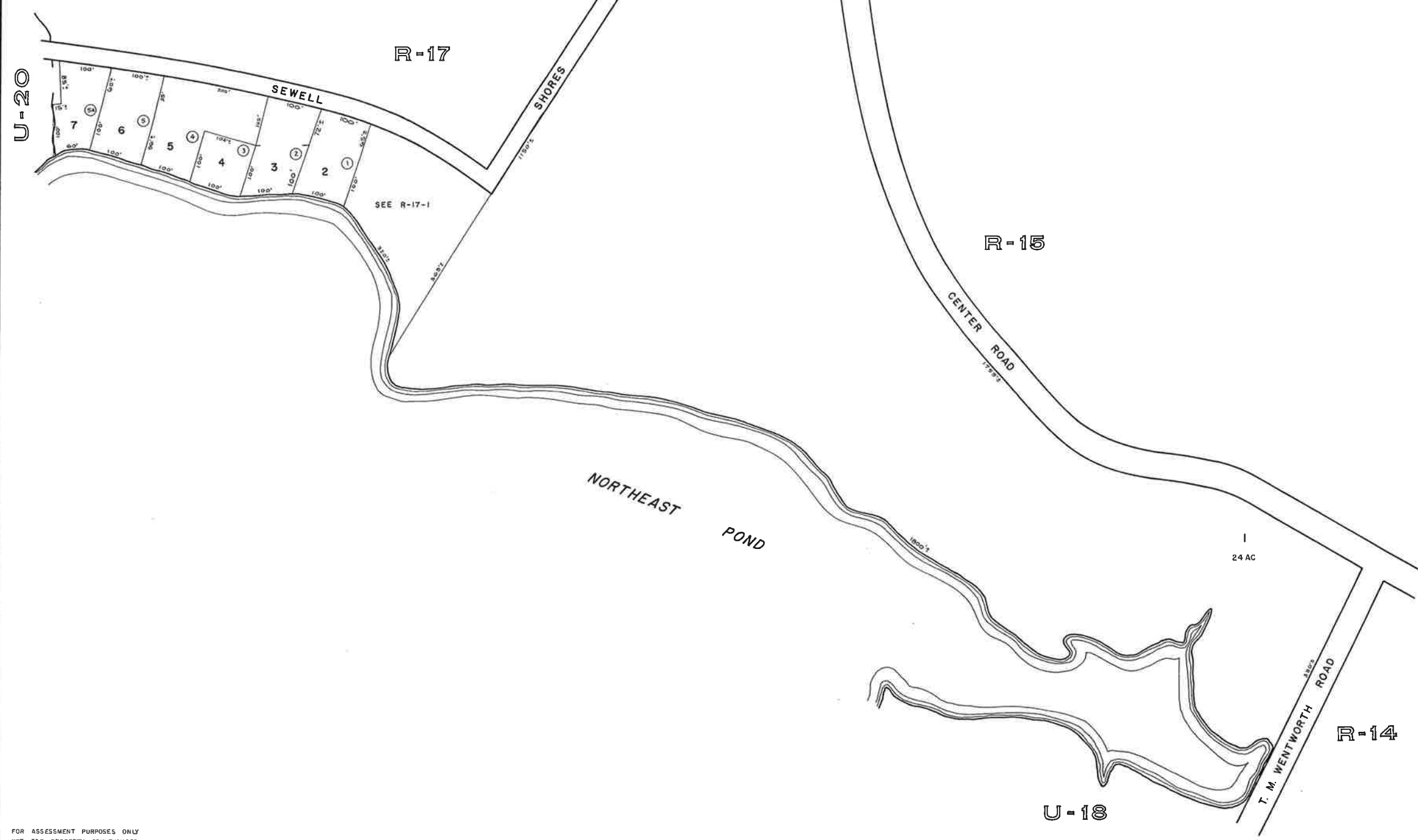
FOR ASSESSMENT PURPOSES ONLY
NOT FOR PROPERTY CONVEYANCES

JOHN E. O'DONNELL & ASSOCIATES
AUBURN, MAINE
1973

PROPERTY MAP
LEBANON, MAINE

SCALE IN FEET
0 100 200

U-18



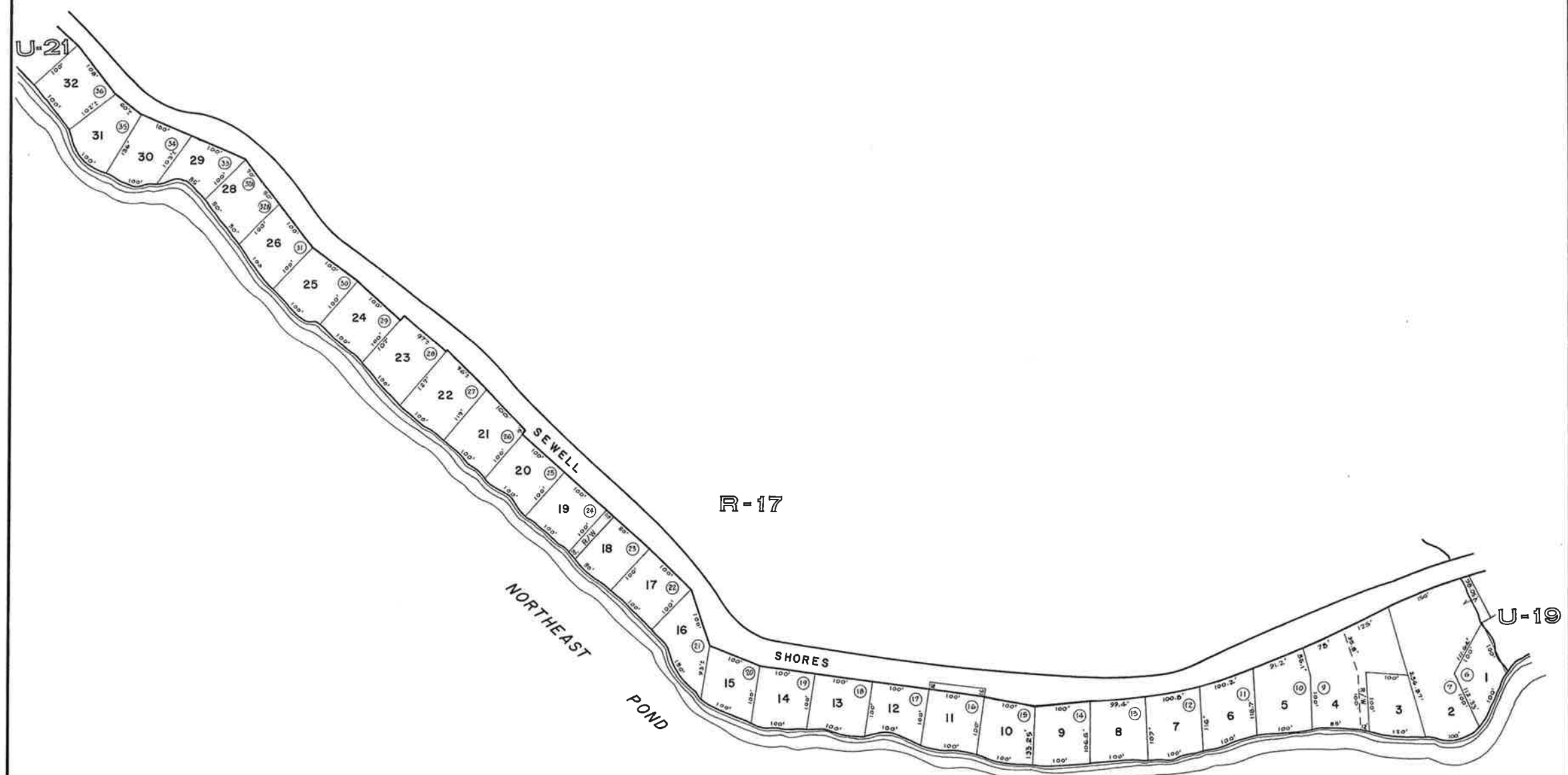
FOR ASSESSMENT PURPOSES ONLY
NOT FOR PROPERTY CONVEYANCES

JOHN E. O'DONNELL & ASSOCIATES
AUBURN, MAINE
1973

PROPERTY MAP
LEBANON, MAINE

SCALE IN FEET
0 100 200

U-19



FOR ASSESSMENT PURPOSES ONLY
NOT FOR PROPERTY CONVEYANCES

NO PARCEL 27

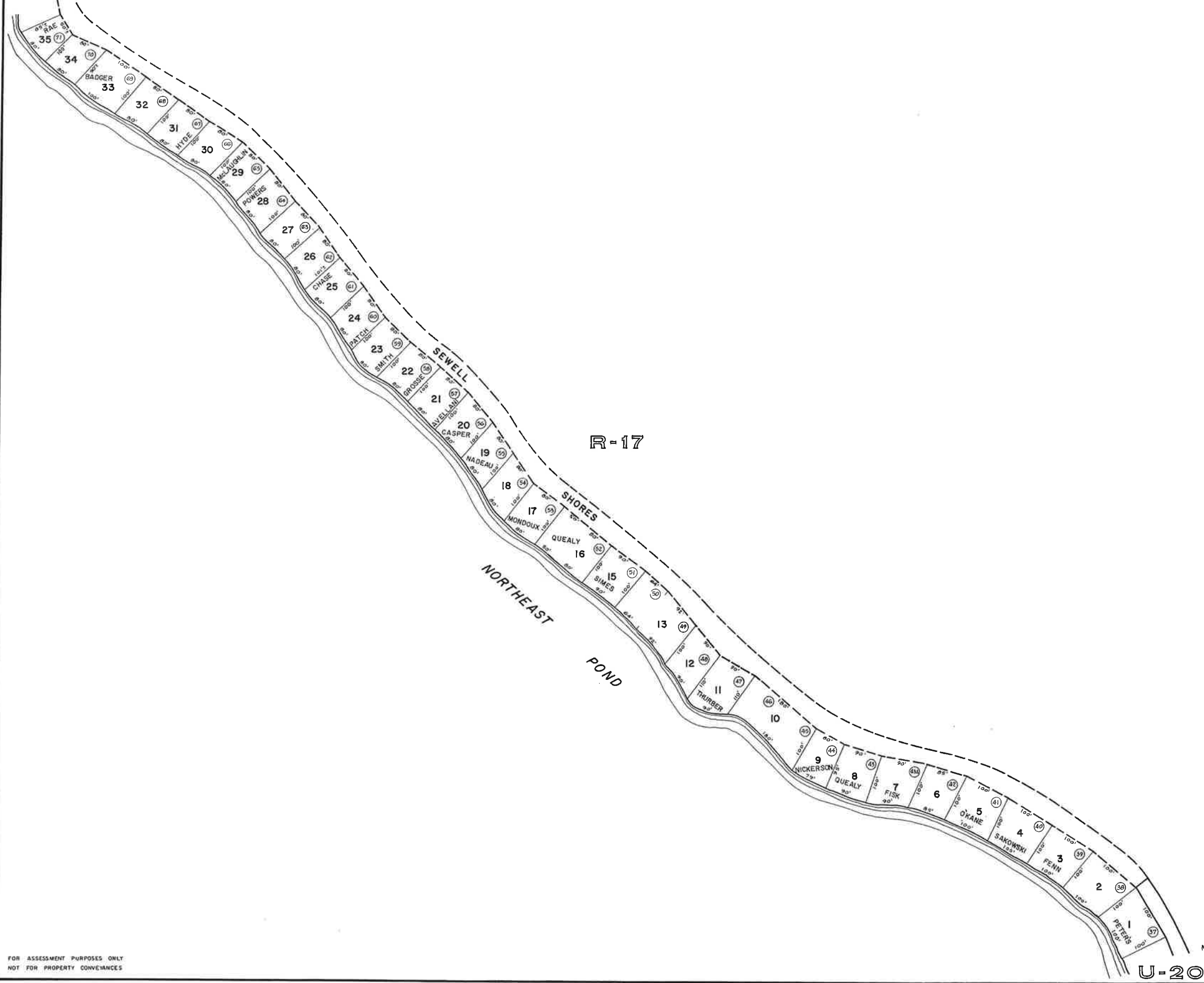
JOHN E. O'DONNELL & ASSOCIATES
AUBURN, MAINE
1973

PROPERTY MAP
LEBANON, MAINE

SCALE IN FEET
0 100 200

U-20

U-22



R-17

FOR ASSESSMENT PURPOSES ONLY
NOT FOR PROPERTY CONVEYANCES

JOHN E. O'DONNELL & ASSOCIATES
AUBURN, MAINE
1973

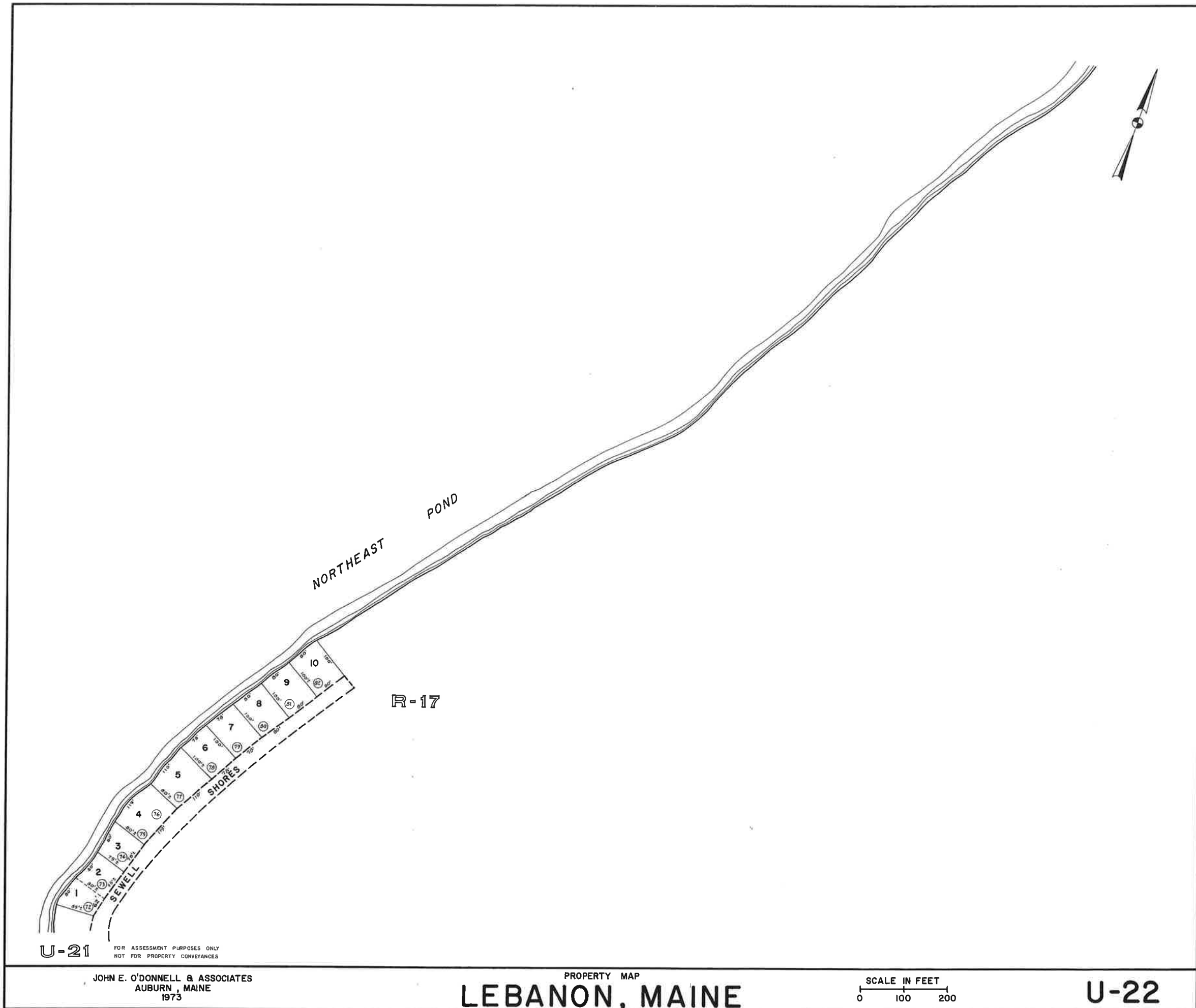
PROPERTY MAP
LEBANON, MAINE

SCALE IN FEET
0 100 200

U-20

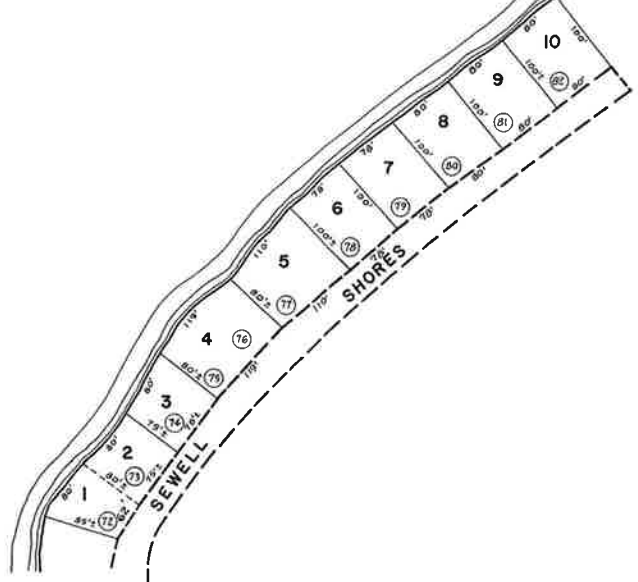
U-21

NO PARCEL 14



NORTHEAST POND

R-17



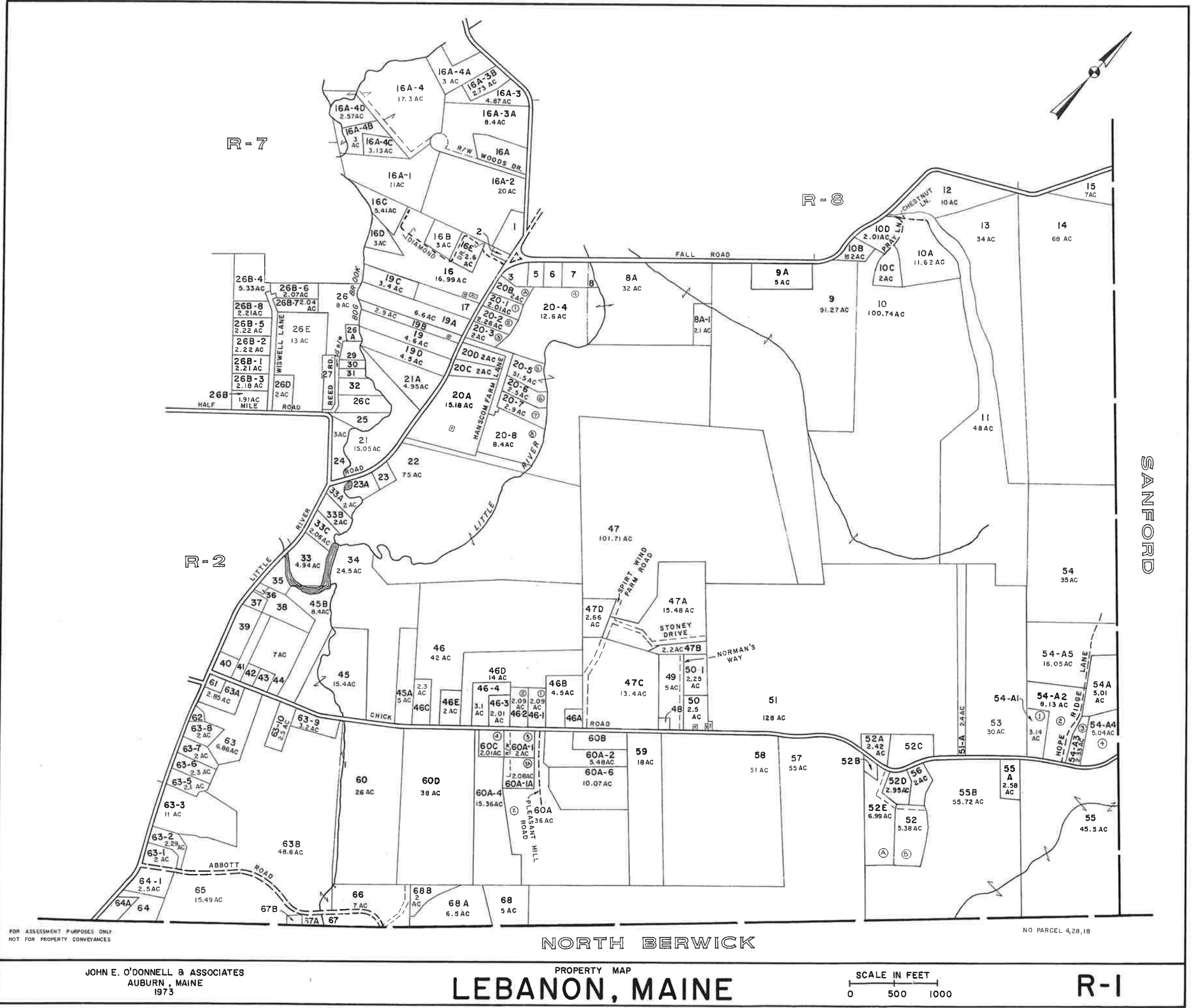
U-21 FOR ASSESSMENT PURPOSES ONLY NOT FOR PROPERTY CONVEYANCES

JOHN E. O'DONNELL & ASSOCIATES
AUBURN, MAINE
1973

PROPERTY MAP
LEBANON, MAINE

SCALE IN FEET
0 100 200

U-22

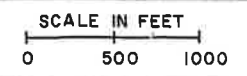


SANFORD

FOR ASSESSMENT PURPOSES ONLY
NOT FOR PROPERTY CONVEYANCES

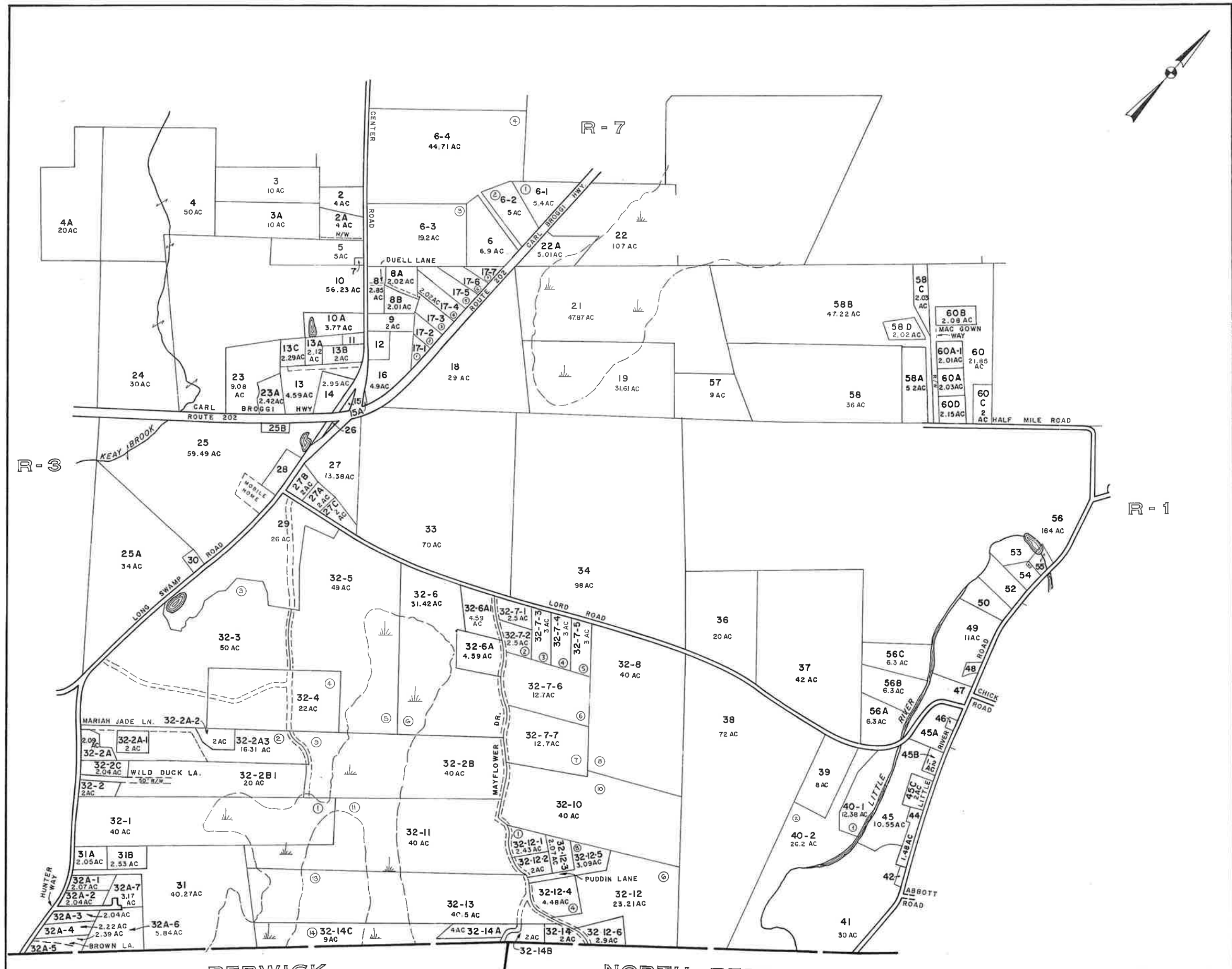
JOHN E. O'DONNELL & ASSOCIATES
AUBURN, MAINE
1973

NORTH BERWICK
PROPERTY MAP
LEBANON, MAINE



R-1

NO PARCEL 4,28,18



FOR ASSESSMENT PURPOSES ONLY
NOT FOR PROPERTY CONVEYANCES

BERWICK

NORTH BERWICK

NO PARCEL 35, 51, 20, 1, 59, 42

JOHN E. O'DONNELL & ASSOCIATES
AUBURN, MAINE
1973

PROPERTY MAP
LEBANON, MAINE

SCALE IN FEET
0 500 1000

R-2



FOR ASSESSMENT PURPOSES ONLY
NOT FOR PROPERTY CONVEYANCES

BERWICK

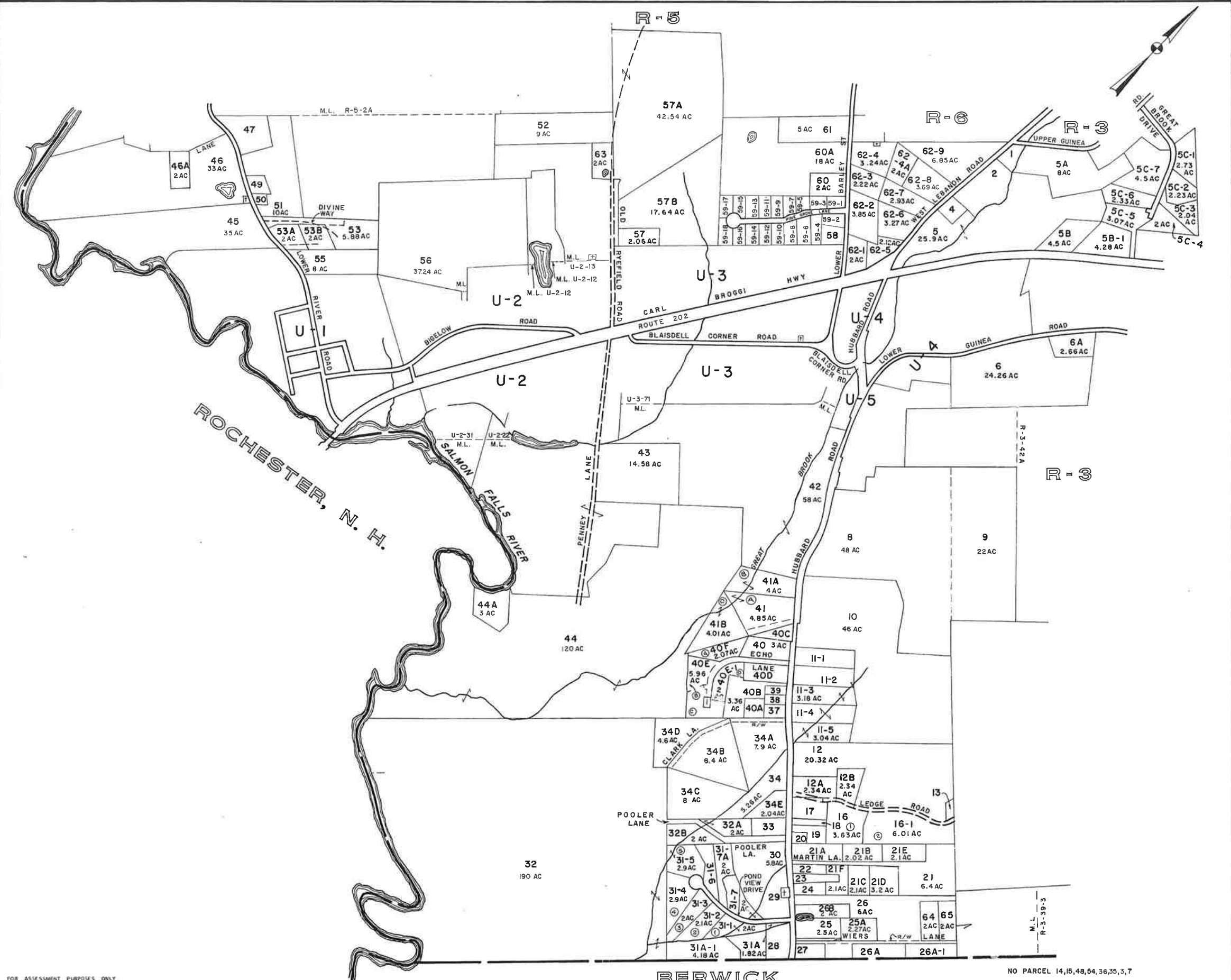
NO PARCEL 38,2,16,23,13,10,4,24

JOHN E. O'DONNELL & ASSOCIATES
AUBURN, MAINE
1973

PROPERTY MAP
LEBANON, MAINE

SCALE IN FEET
0 500 1000

R-3



FOR ASSESSMENT PURPOSES ONLY
NOT FOR PROPERTY CONVEYANCES

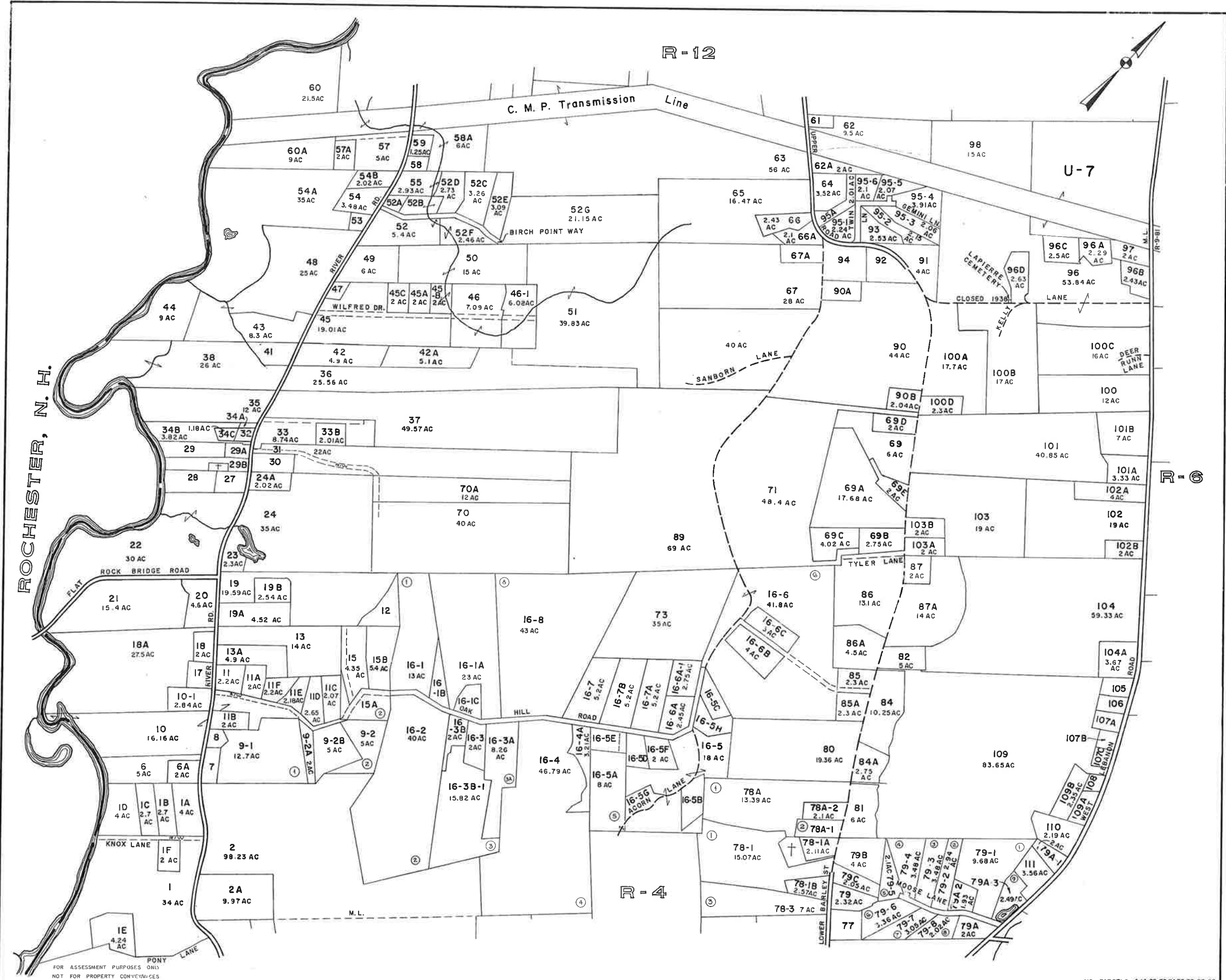
JOHN E. O'DONNELL & ASSOCIATES
AUBURN, MAINE
1973

PROPERTY MAP
LEBANON, MAINE

SCALE IN FEET
0 500 1000

NO PARCEL 14,15,48,64,36,35,3,7

R-4

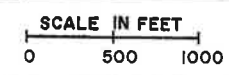


ROCHESTER, N. H.

FOR ASSESSMENT PURPOSES ONLY
NOT FOR PROPERTY CONVEYANCES

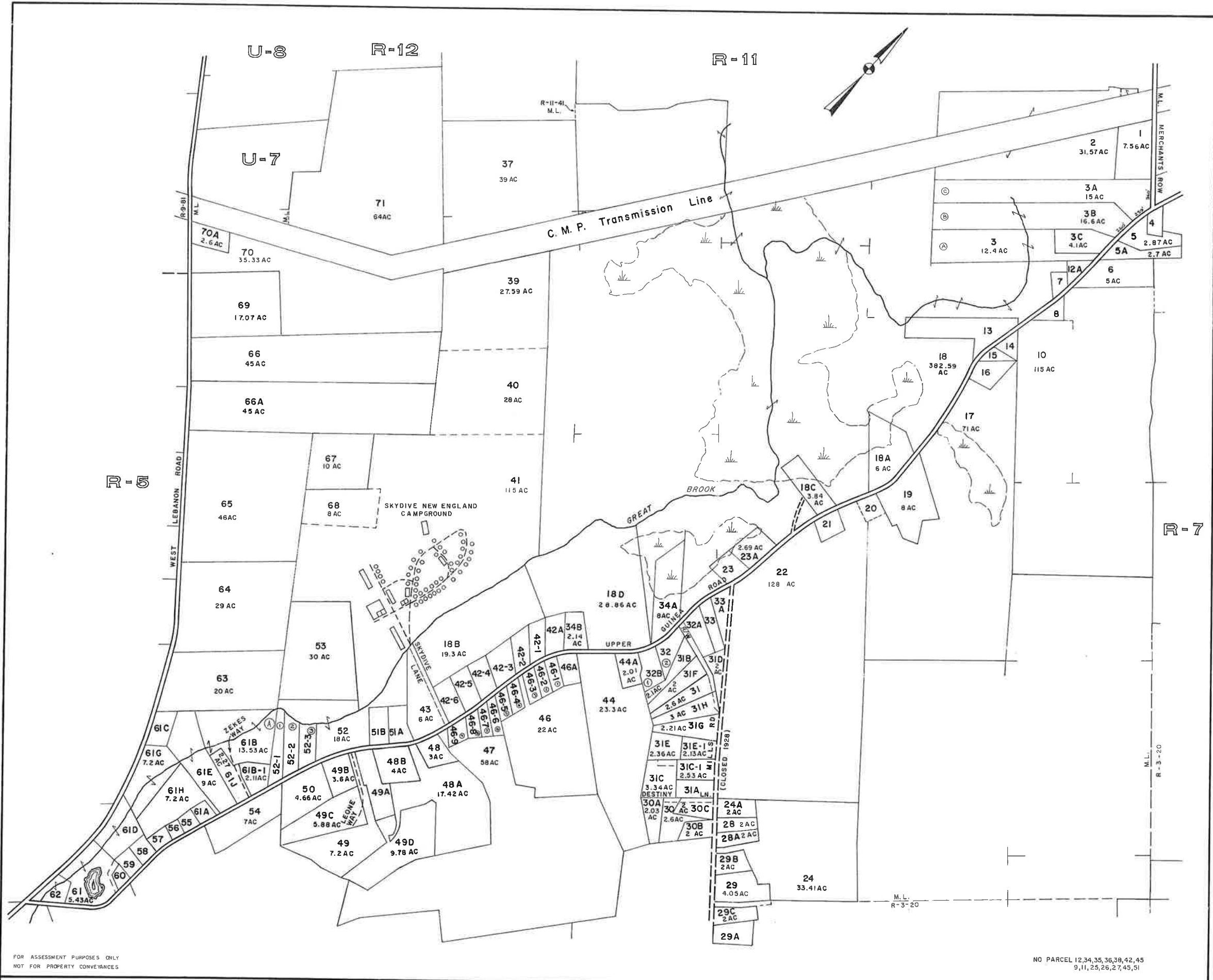
JOHN E. O'DONNELL & ASSOCIATES
AUBURN, MAINE
1973

PROPERTY MAP
LEBANON, MAINE



NO PARCELS 4,14,25,72,74,75,76,83,88,
34,35,39,40,107,26,56

R-5



FOR ASSESSMENT PURPOSES ONLY
NOT FOR PROPERTY CONVEYANCES

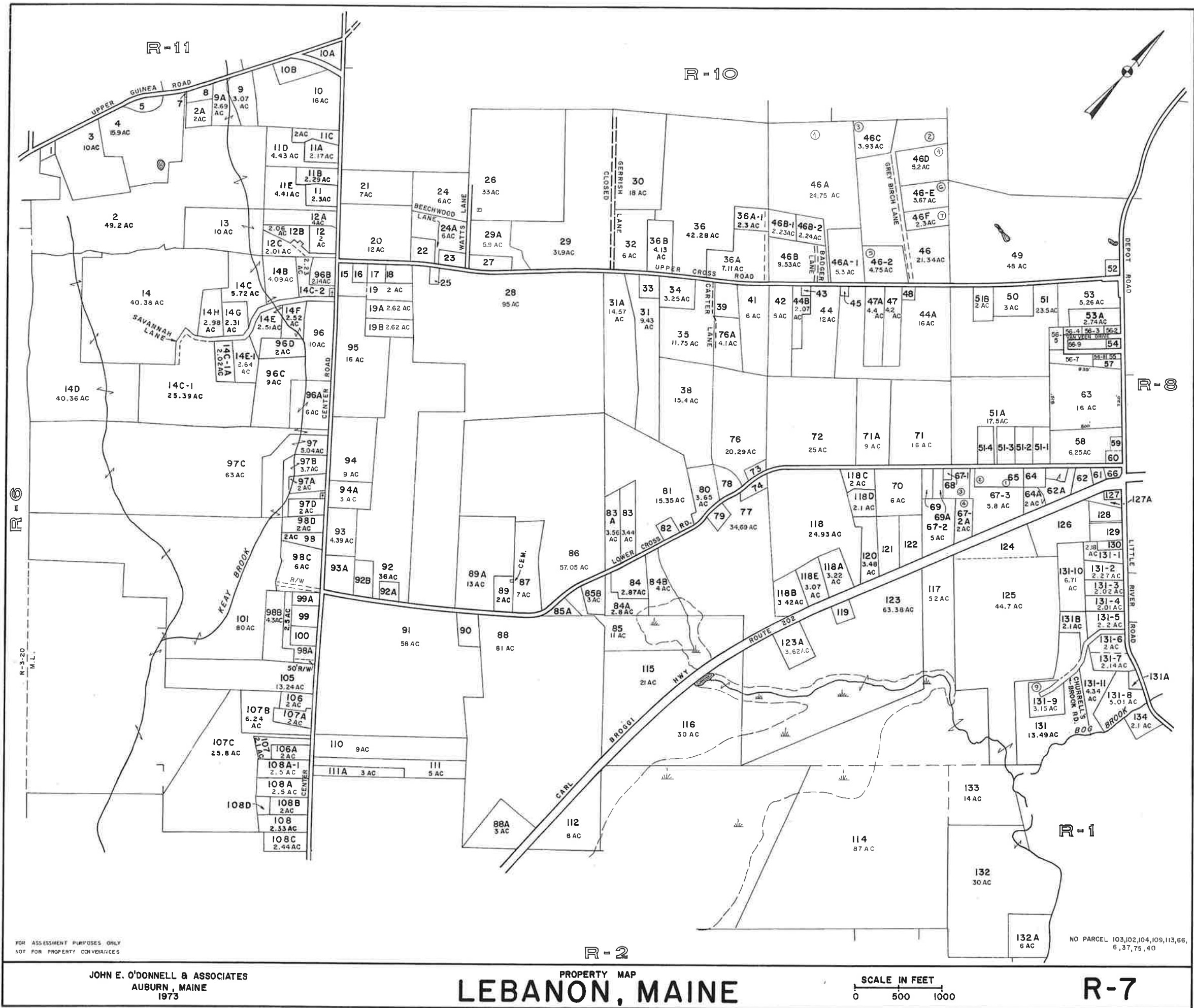
NO PARCEL 12,34,35,36,38,42,45
9,11,25,26,27,45,51

JOHN E. O'DONNELL & ASSOCIATES
AUBURN, MAINE
1973

PROPERTY MAP
LEBANON, MAINE



R-6



FOR ASSESSMENT PURPOSES ONLY
NOT FOR PROPERTY CONVEYANCES

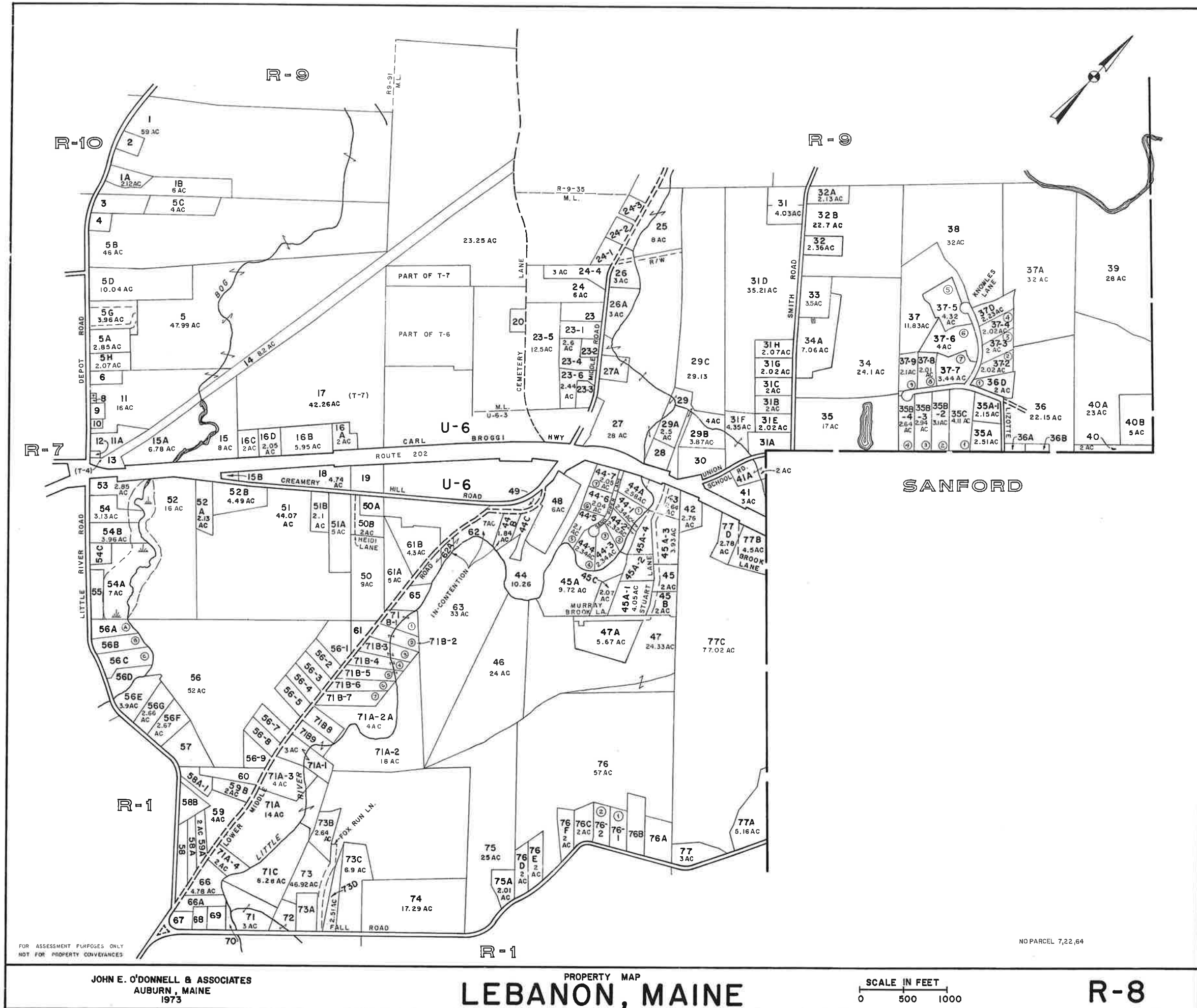
JOHN E. O'DONNELL & ASSOCIATES
AUBURN, MAINE
1973

PROPERTY MAP
LEBANON, MAINE

SCALE IN FEET
0 500 1000

R-7

NO PARCEL 103,102,104,109,113,66,
6,37,75,40



FOR ASSESSMENT PURPOSES ONLY
NOT FOR PROPERTY CONVEYANCES

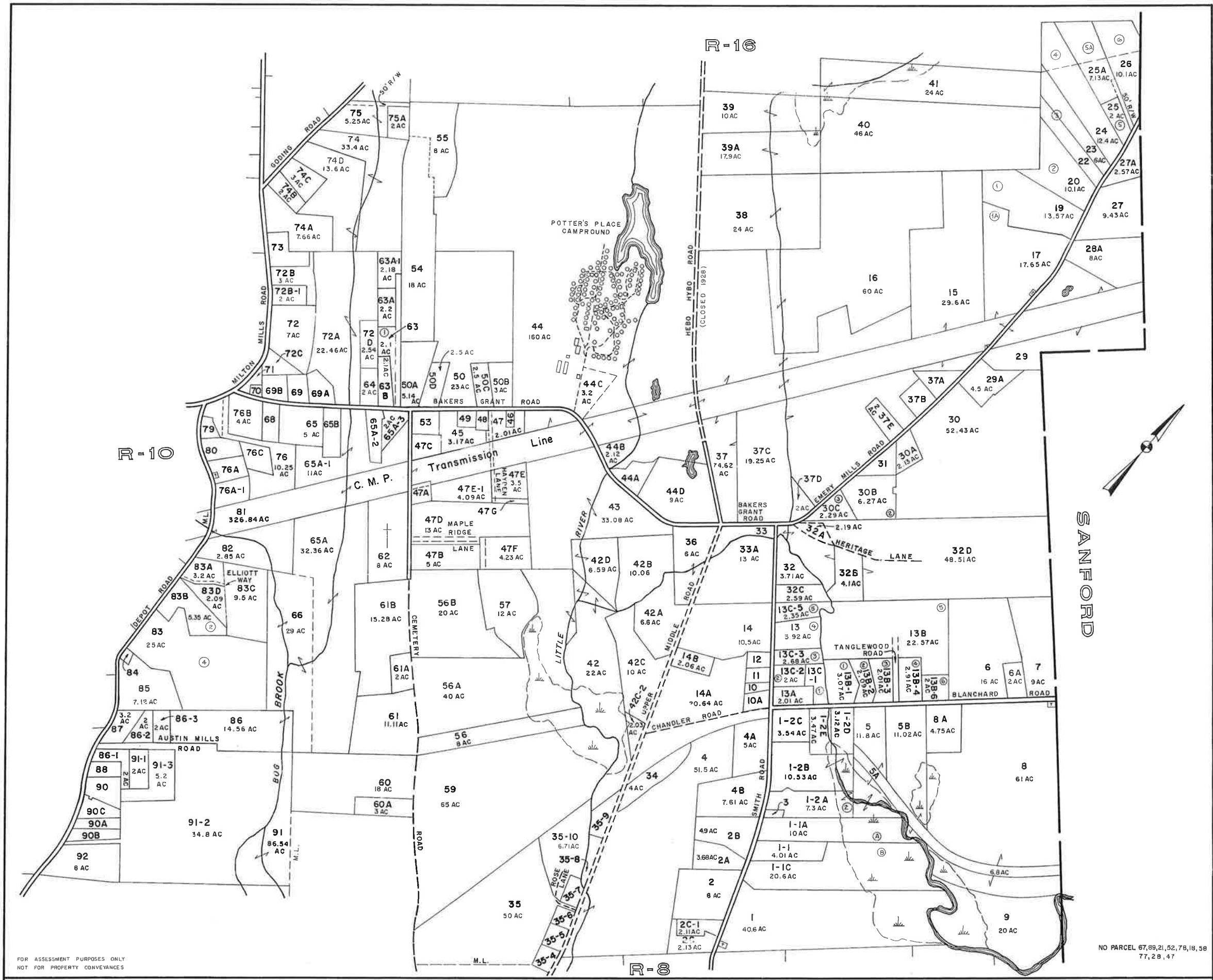
NO PARCEL 7,22,64

JOHN E. O'DONNELL & ASSOCIATES
AUBURN, MAINE
1973

PROPERTY MAP
LEBANON, MAINE

SCALE IN FEET
0 500 1000

R-8



FOR ASSESSMENT PURPOSES ONLY
NOT FOR PROPERTY CONVEYANCES

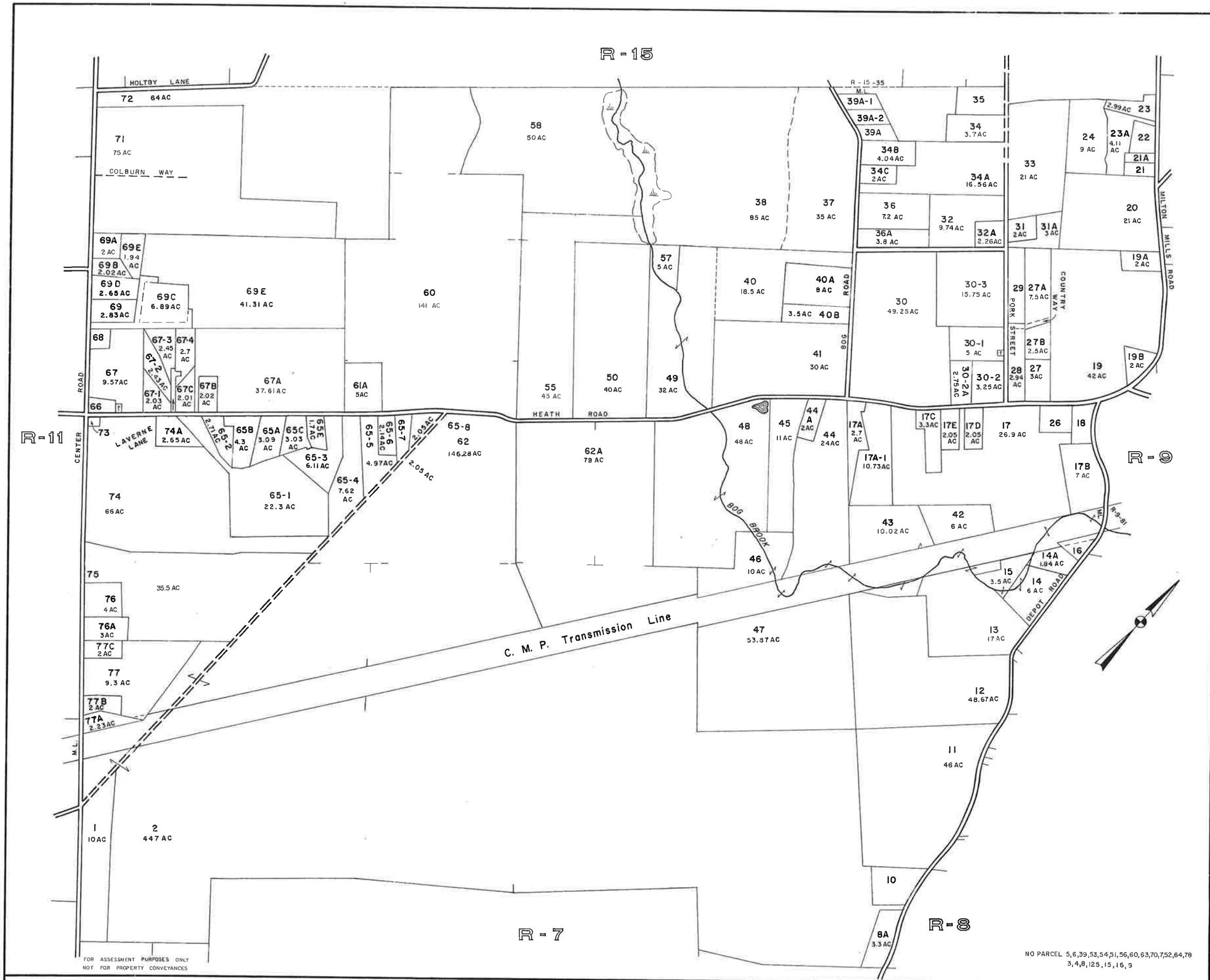
JOHN E. O'DONNELL & ASSOCIATES
AUBURN, MAINE
1973

PROPERTY MAP
LEBANON, MAINE

SCALE IN FEET
0 500 1000

R-9

NO PARCEL 67,69,21,52,78,18,58
77,28,47



FOR ASSESSMENT PURPOSES ONLY
NOT FOR PROPERTY CONVEYANCES

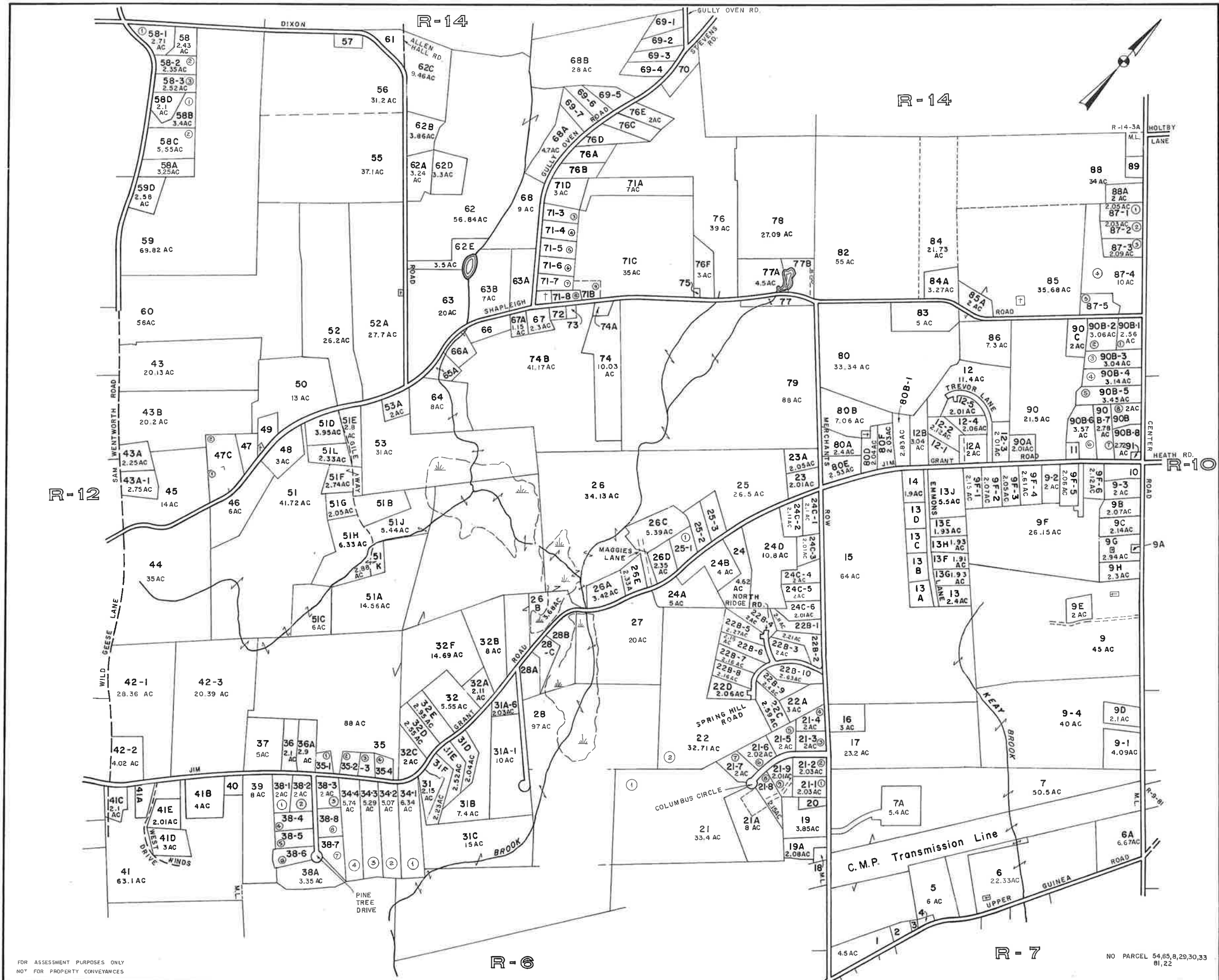
JOHN E. O'DONNELL & ASSOCIATES
AUBURN, MAINE
1973

PROPERTY MAP
LEBANON, MAINE

SCALE IN FEET
0 500 1000

NO PARCEL 5, 6, 39, 53, 54, 51, 56, 60, 63, 70, 72, 64, 78
3, 4, 8, 12, 5, 15, 16, 9

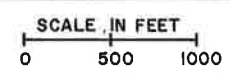
R-10



FOR ASSESSMENT PURPOSES ONLY
 NOT FOR PROPERTY CONVEYANCES

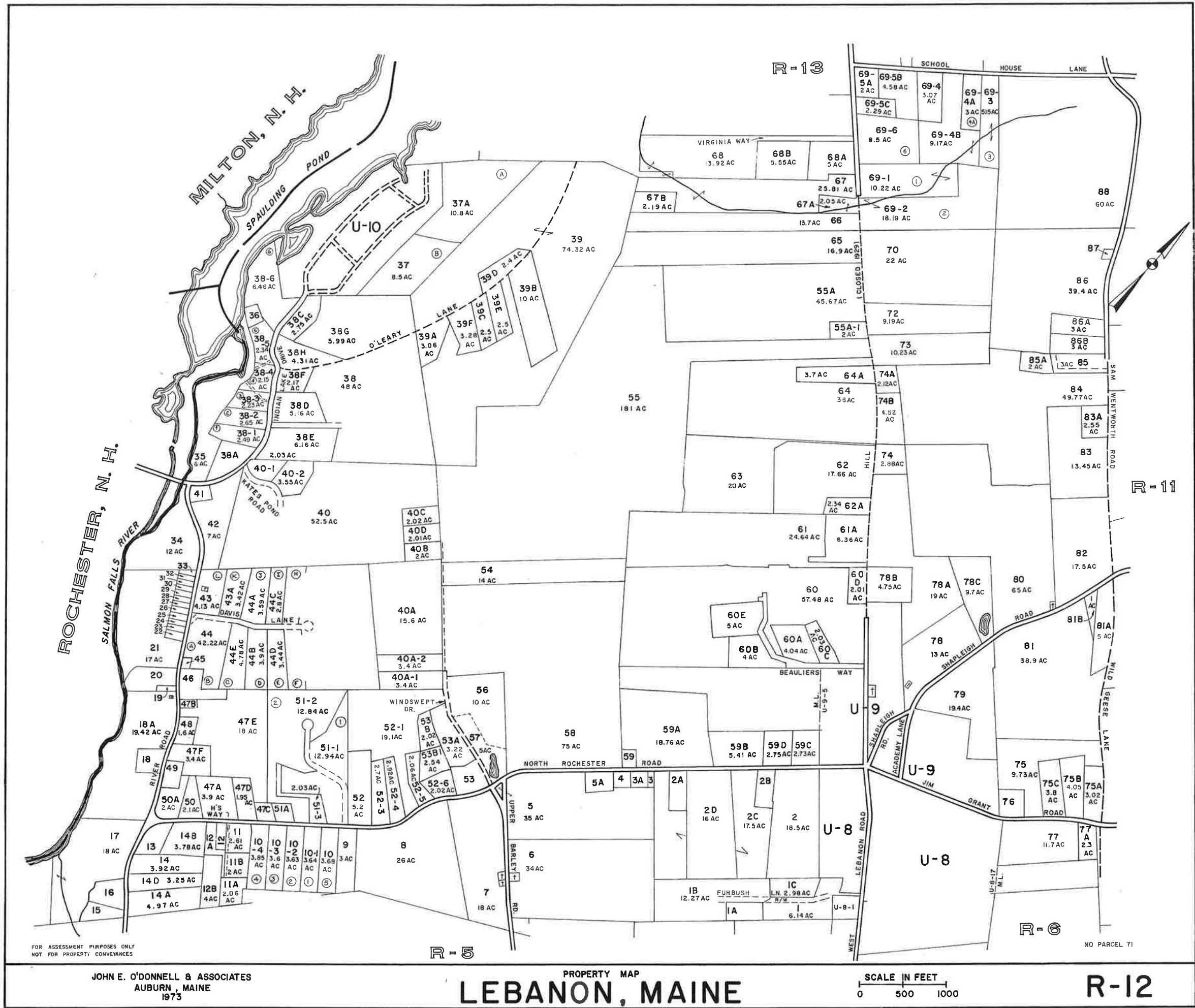
JOHN E O'DONNELL & ASSOCIATES
 AUBURN, MAINE
 1973

PROPERTY MAP
LEBANON, MAINE



R-11

NO PARCEL 54,65,8,29,30,33
 81,22



FOR ASSESSMENT PURPOSES ONLY
NOT FOR PROPERTY CONVEYANCES

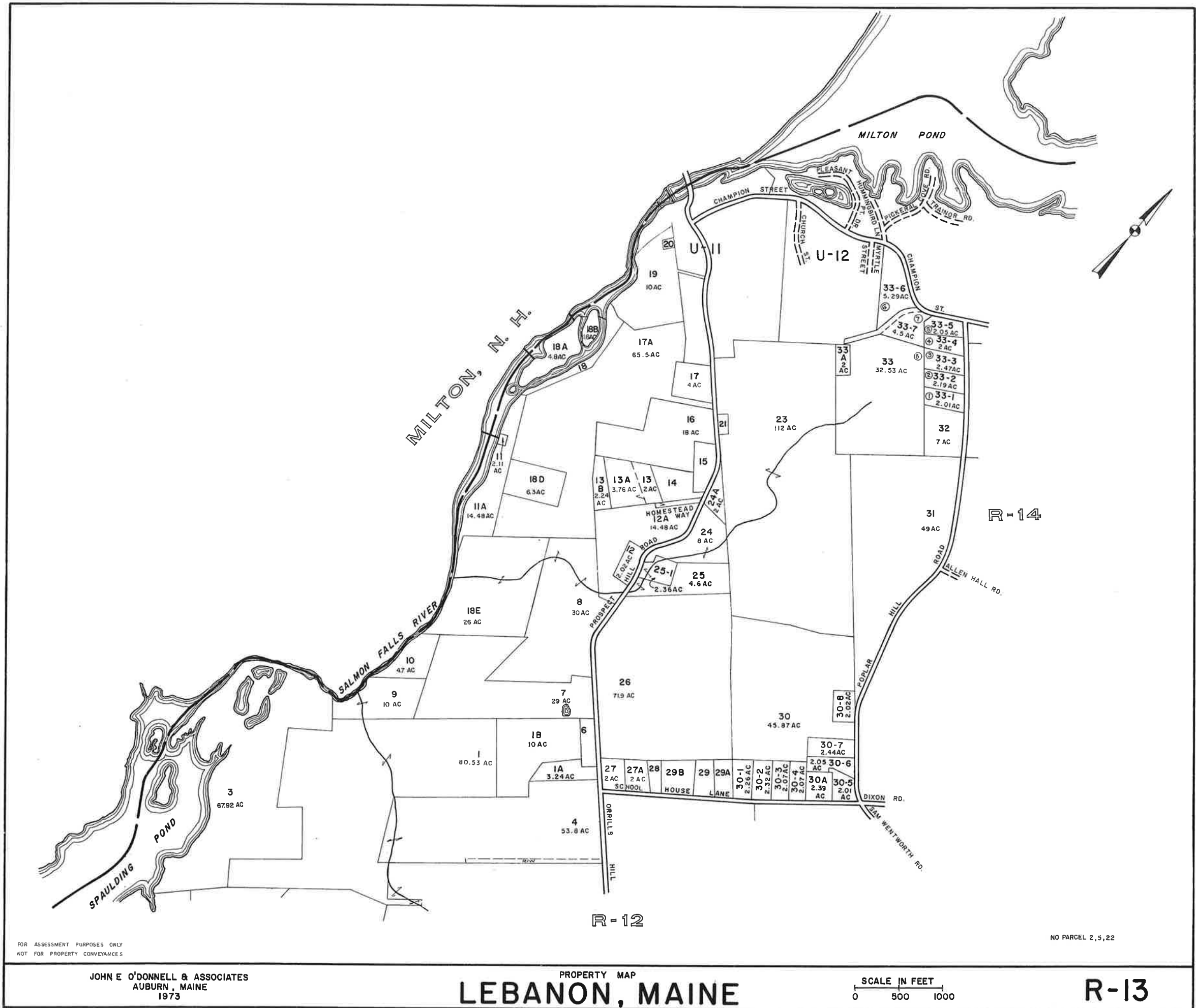
JOHN E. O'DONNELL & ASSOCIATES
AUBURN, MAINE
1973

PROPERTY MAP
LEBANON, MAINE

SCALE IN FEET
0 500 1000

R-12

NO PARCEL 71



FOR ASSESSMENT PURPOSES ONLY
NOT FOR PROPERTY CONVEYANCES

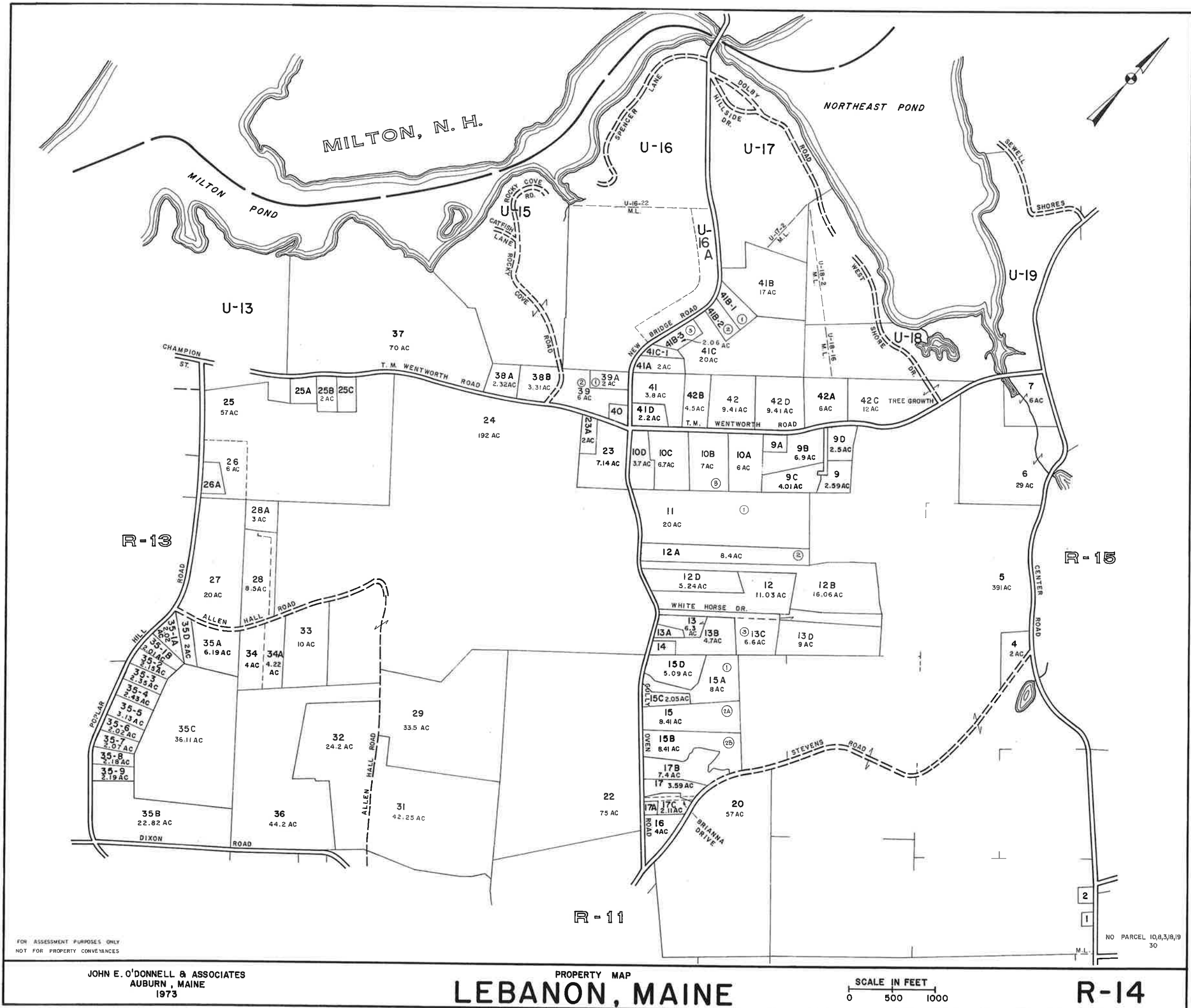
NO PARCEL 2,5,22

JOHN E O'DONNELL & ASSOCIATES
AUBURN, MAINE
1973

PROPERTY MAP
LEBANON, MAINE

SCALE IN FEET
0 500 1000

R-13



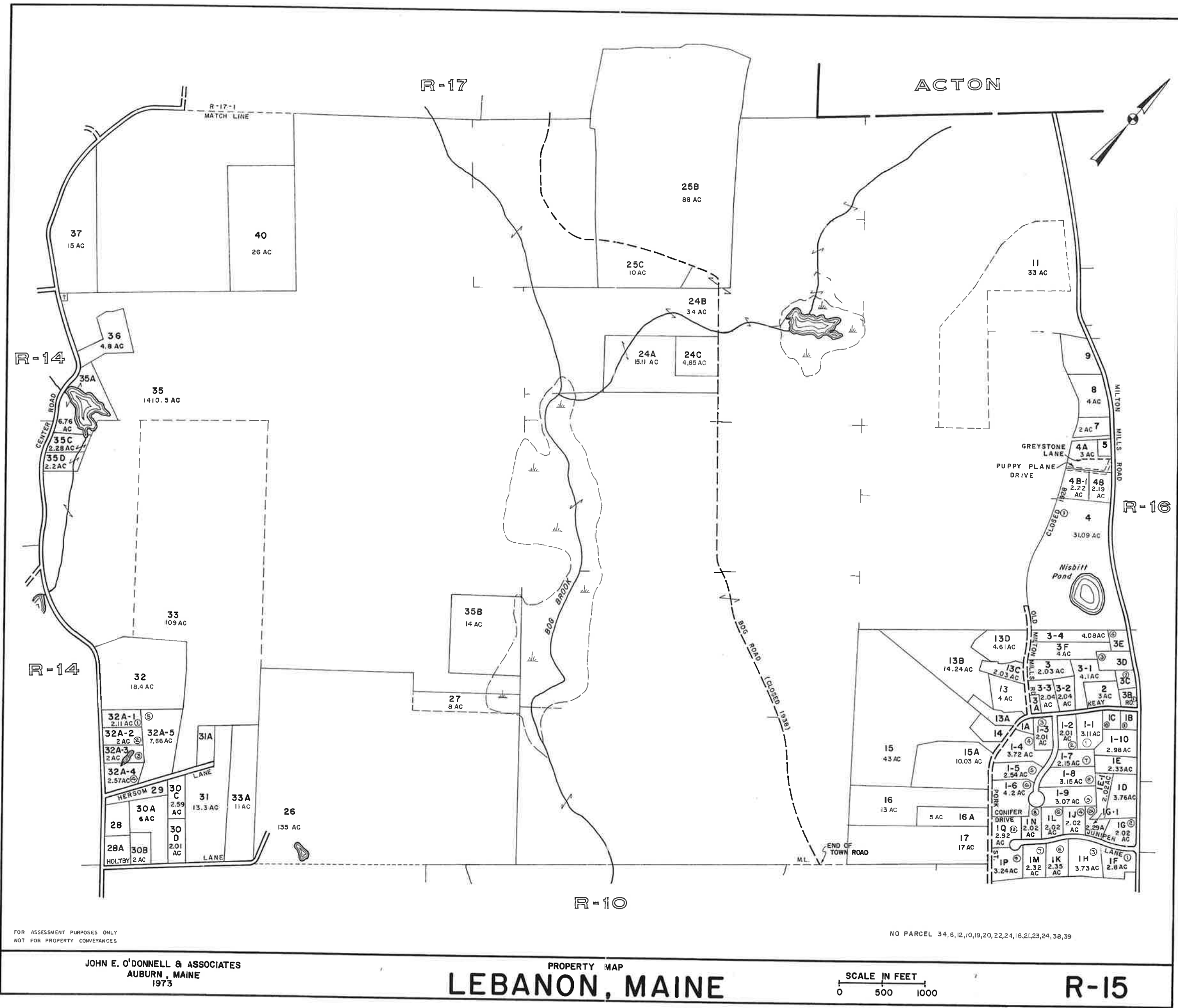
FOR ASSESSMENT PURPOSES ONLY
NOT FOR PROPERTY CONVEYANCES

JOHN E. O'DONNELL & ASSOCIATES
AUBURN, MAINE
1973

PROPERTY MAP
LEBANON, MAINE

SCALE IN FEET
0 500 1000

R-14



FOR ASSESSMENT PURPOSES ONLY
NOT FOR PROPERTY CONVEYANCES

NO PARCEL 34, 6, 12, 10, 19, 20, 22, 24, 18, 21, 23, 24, 38, 39

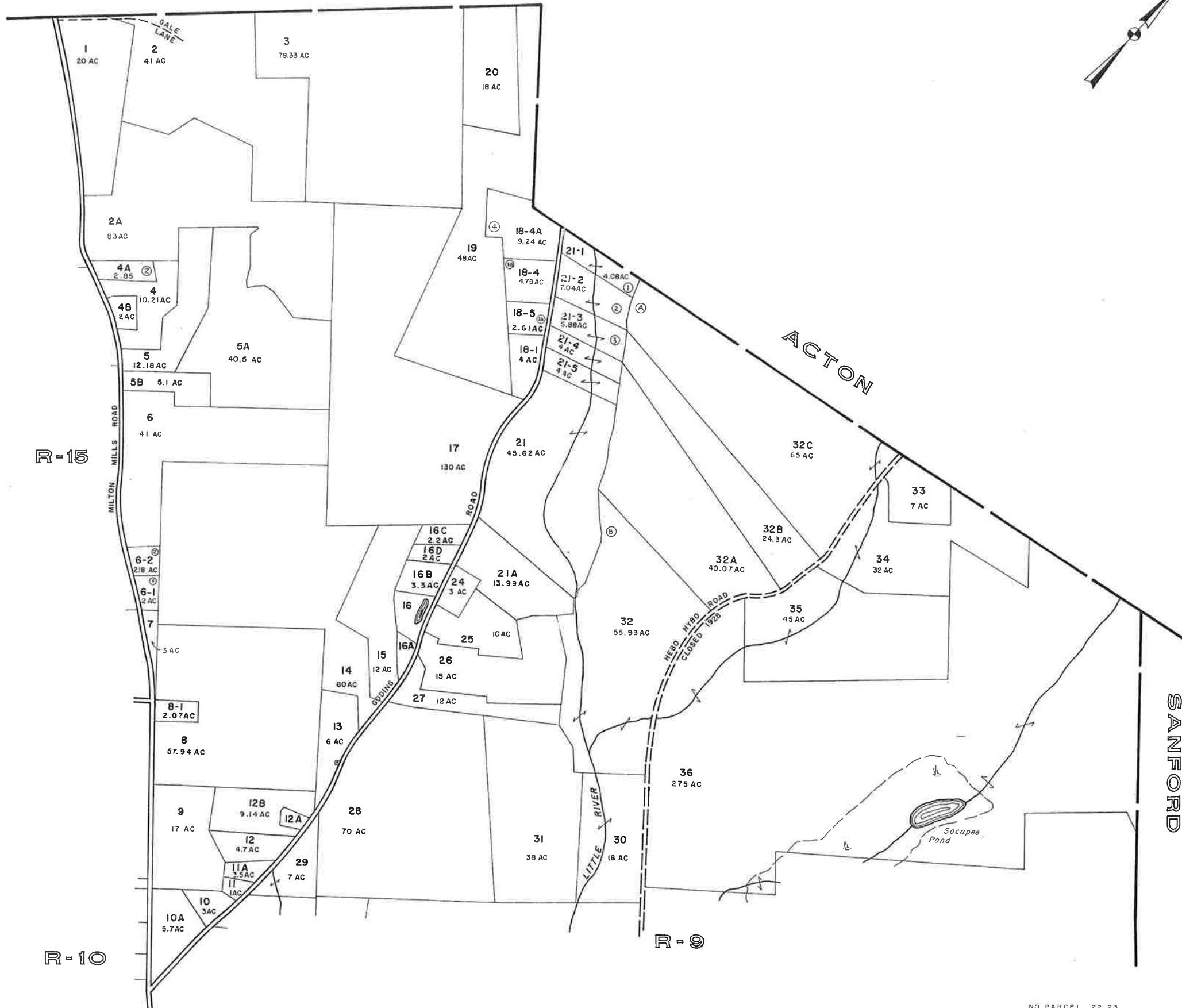
JOHN E. O'DONNELL & ASSOCIATES
AUBURN, MAINE
1973

PROPERTY MAP
LEBANON, MAINE

SCALE IN FEET
0 500 1000

R-15

ACTON



R-15

R-10

R-9

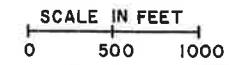
SANFORD

FOR ASSESSMENT PURPOSES ONLY
NOT FOR PROPERTY CONVEANCES

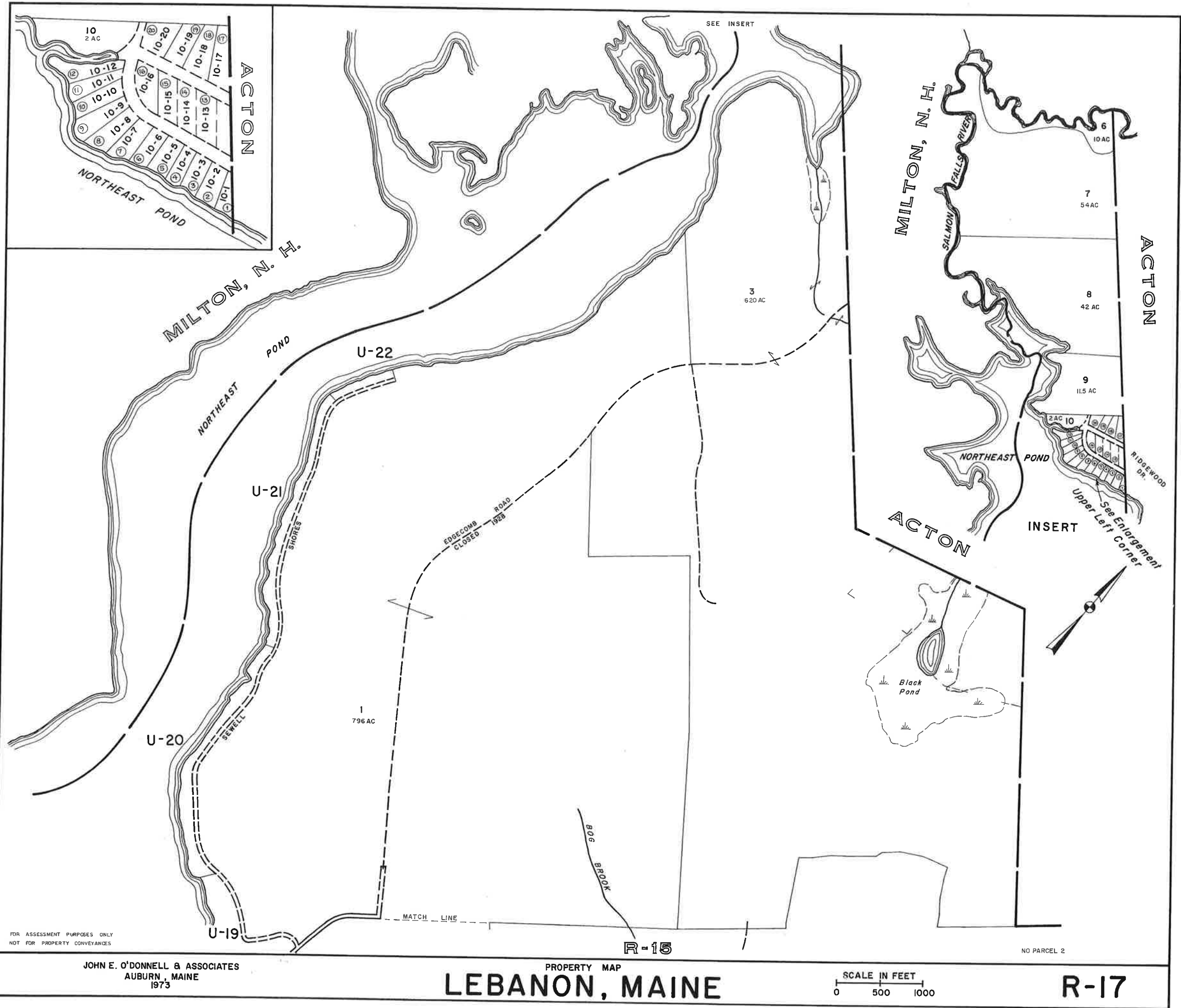
NO PARCEL 22,23

JOHN E. O'DONNELL & ASSOCIATES
AUBURN, MAINE
1973

PROPERTY MAP
LEBANON, MAINE



R-16



FOR ASSESSMENT PURPOSES ONLY
NOT FOR PROPERTY CONVEYANCES

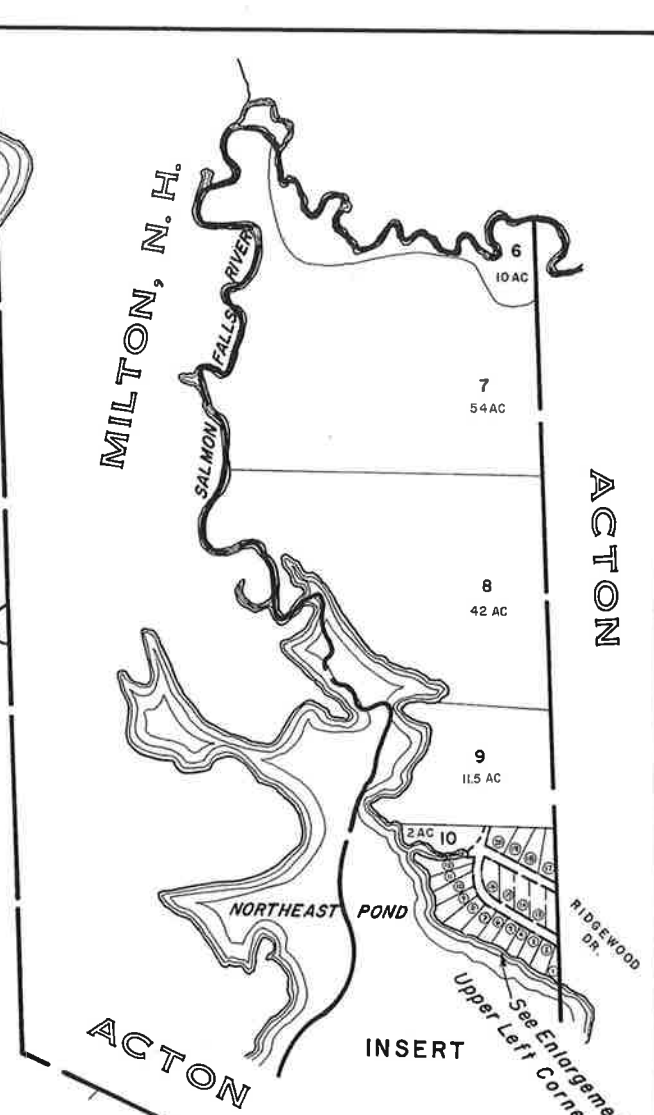
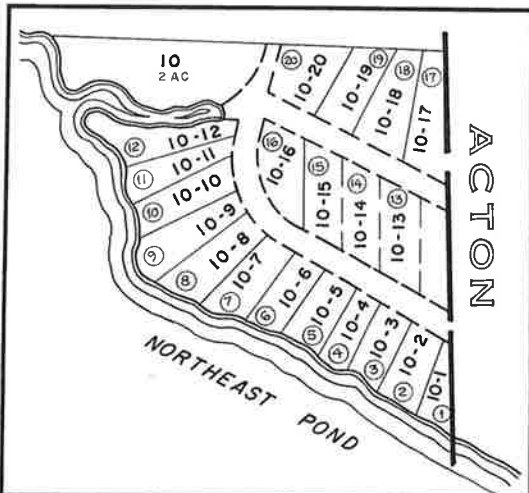
JOHN E. O'DONNELL & ASSOCIATES
AUBURN, MAINE
1973

PROPERTY MAP
LEBANON, MAINE

SCALE IN FEET
0 500 1000

R-17

NO PARCEL 2



MATCH LINE

SEE INSERT

MILTON, N. H.

MILTON, N. H.

U-20

U-21

U-22

R-15

1
796 AC

3
620 AC

7
54 AC

8
42 AC

9
11.5 AC

2 AC 10

10 AC

U-19

NORTHEAST POND

NORTHEAST POND

ACTON

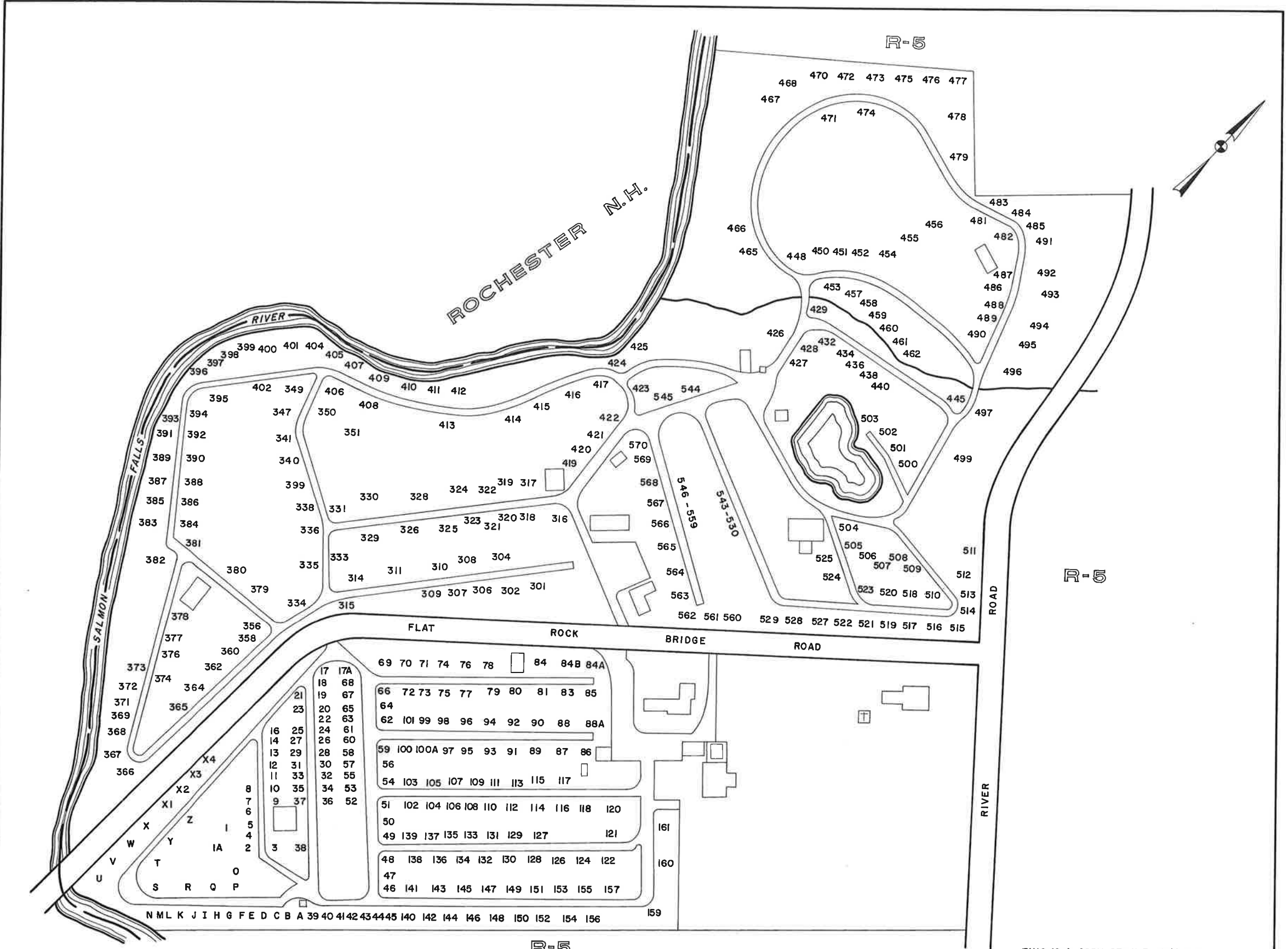
INSERT



See Enlargement
Upper Left Corner

ACTON

R-17

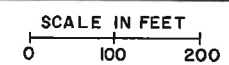


THIS IS A COPY OF THE PLAN OF
KINGS & QUEENS COURT
 TENT AND TRAVEL TRAILER AREA

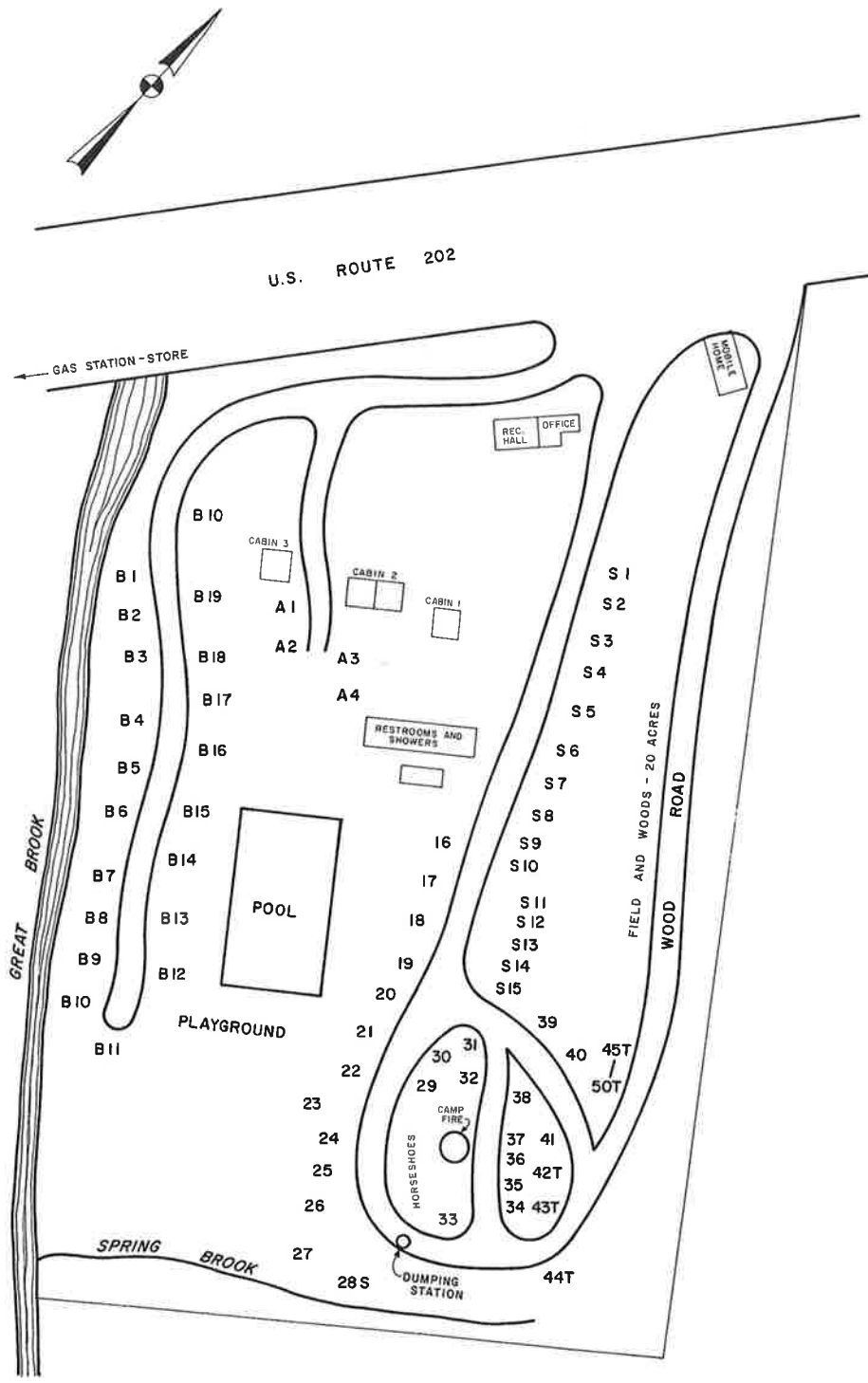
FOR ASSESSMENT PURPOSES ONLY
 NOT FOR PROPERTY CONVEYANCES

JOHNE. O'DONNELL & ASSOCIATES
 AUBURN, MAINE
 1982

PROPERTY MAP
LEBANON, MAINE



T-1



SCALE: APPROX. 1" = 50'
BROOKSIDE GROVE
 (U-4-7)

FOR ASSESSMENT PURPOSES ONLY
 NOT FOR PROPERTY CONVEYANCES

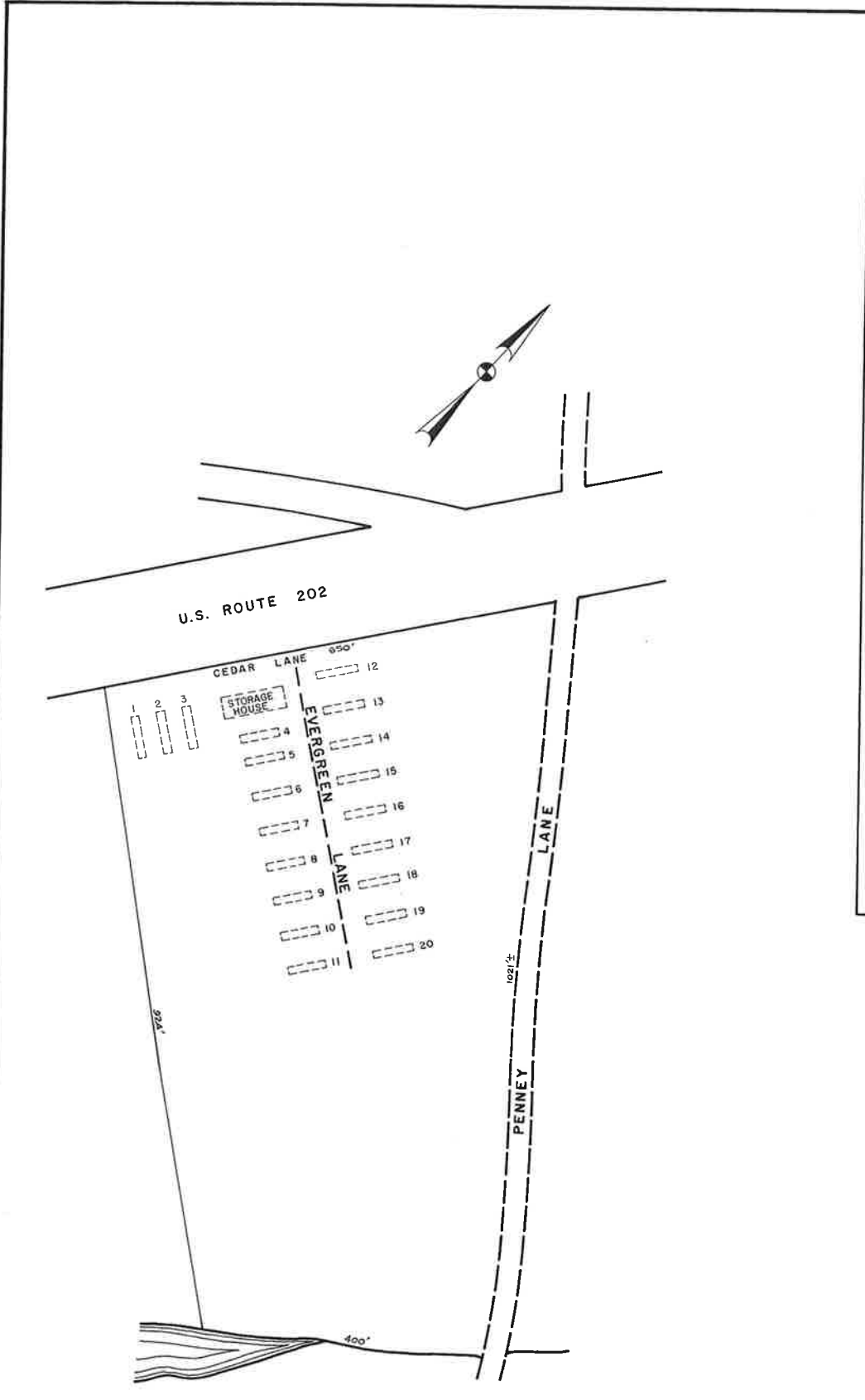
PREPARED BY PHOTOGAMMETRIC METHODS BY
JOHN E. O'DONNELL & ASSOCIATES
 AUBURN, MAINE

LEGEND
 ADJACENT SHEET NO. 12
 COMMON OWNERSHIP OR
 DEVELOPMENT LOT NO. 2
 SCALED DIMENSION ±

2

PROPERTY MAP
LEBANON, MAINE

T-2



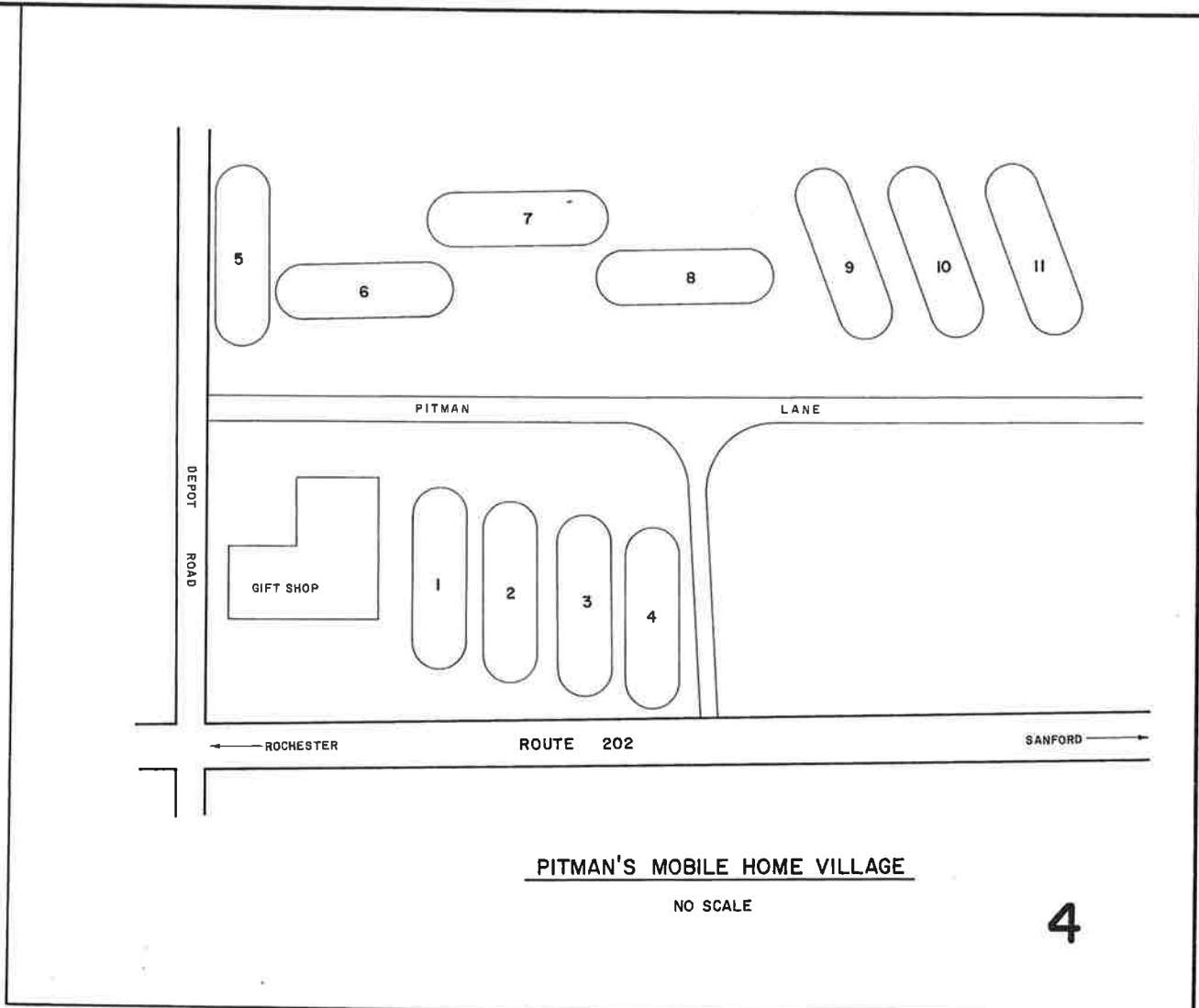
NOTE: MOBILE HOME SYMBOLS ARE NOT DRAWN TO SCALE, AND ARE INTENDED TO SHOW APPROXIMATE LOCATION ONLY.

SCALE: 1" = 100'

5

FOR ASSESSMENT PURPOSES ONLY
NOT FOR PROPERTY CONVEYANCES

JOHN E. O'DONNELL & ASSOCIATES
AUBURN, MAINE
1973



PITMAN'S MOBILE HOME VILLAGE

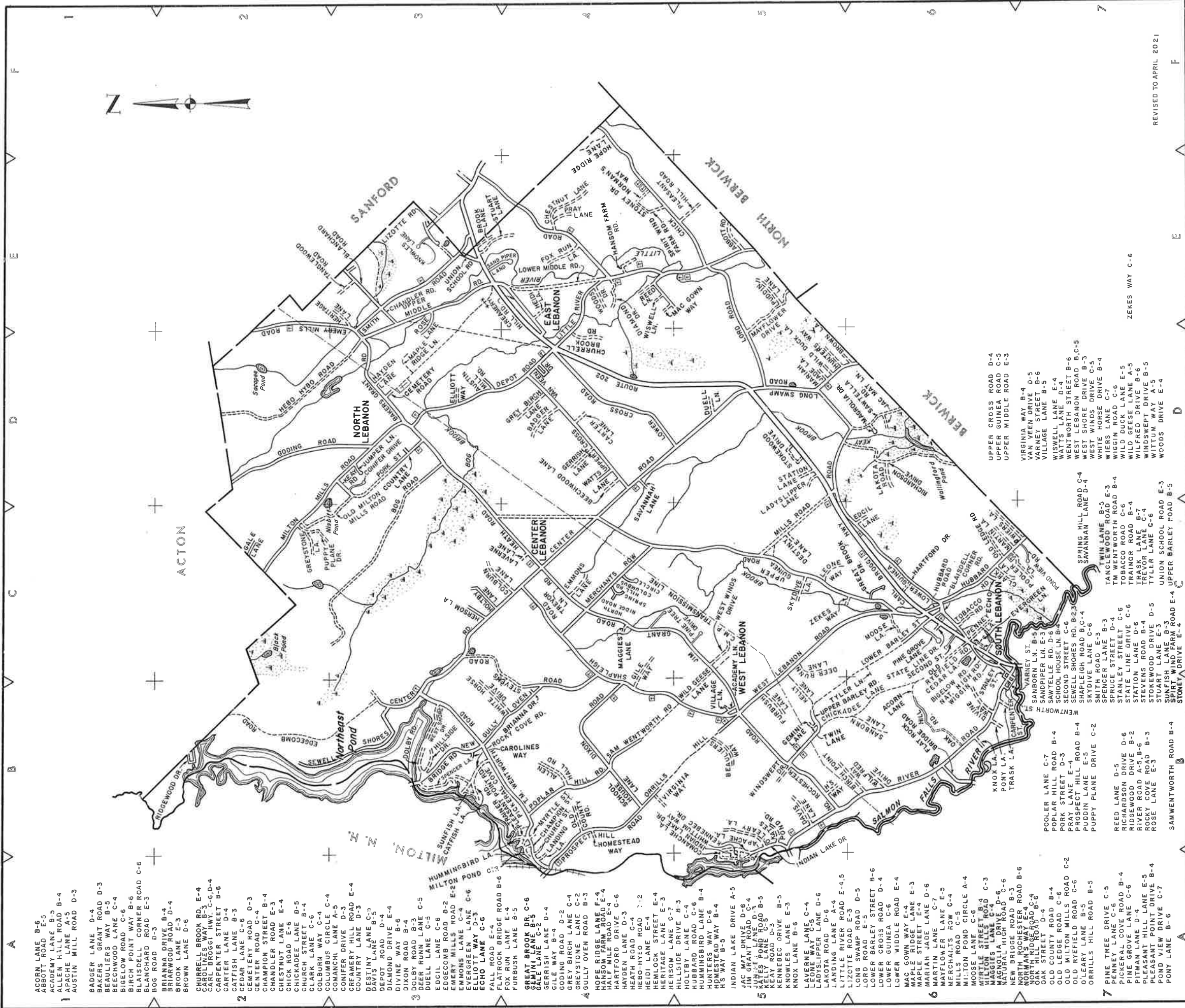
NO SCALE

4

PROPERTY MAP

LEBANON, MAINE

T-4,5



- 1 AGRY LANE B-6
- 1 AGRY LANE E-5
- 1 ACADEMY LANE B-5
- 1 ALLEN HILL ROAD B-4
- 1 APACHE LANE A-5
- 1 AUSTIN MILL ROAD D-3
- 2 BADGER LANE D-4
- 2 BAKERS GRANT ROAD D-3
- 2 BEAULIERS WAY B-5
- 2 BECHWOOD LANE C-4
- 2 BISELOW ROAD C-6
- 2 BIRCH POINT WAY B-6
- 2 BLAISCHER CORNER ROAD C-6
- 2 BLS ROAD D-3
- 2 BLS ROAD E-3
- 2 BRIANNA DRIVE B-4
- 2 BRIARWOOD ROAD D-4
- 2 BROWN LANE D-6
- 2 BROWN LANE E-3
- 2 CHURRELL BROOK RD E-4
- 2 CAROLINES WAY B-3
- 2 CARL BROGGI HWY C-6,D-4
- 2 CARPENTER STREET B-6
- 2 CARTER LANE D-4
- 2 CATFISH LANE B-3
- 2 CEDAR LANE C-6
- 2 CEDAR LANE E-3
- 2 CENTER ROAD C-4
- 2 CHAMPION STREET B-4
- 2 CHANDLER ROAD E-3
- 2 CHESTNUT LANE E-4
- 2 CHICK ROAD E-6
- 2 CHICKADEE LANE B-5
- 2 CHURCH STREET B-4
- 2 CLARK LANE C-6
- 2 COLBURN WAY C-4
- 2 COLUMBUS CIRCLE C-4
- 2 COMPTON LANE A-5
- 2 COUNTRY HILL ROAD E-4
- 2 COUNTRY LANE D-3
- 2 DESTINY LANE C-3
- 2 DAVIS LANE B-5
- 2 DEPOT ROAD D-4
- 2 DIAMOND DRIVE E-4
- 2 DIVINE WAY B-6
- 2 DIXON ROAD B-4
- 2 DOLBY ROAD B-3
- 2 DUELL LANE C-5
- 2 DUELL LANE E-5
- 2 EDGILL LANE C-6
- 2 EDGECOMB ROAD B-2
- 2 EMERY MILLS ROAD E-2
- 2 EMONS LANE C-4
- 2 EVERGREEN LANE C-6
- 2 ELLIOTT WAY D-3
- 2 ECHO LANE C-6
- 2 FALL ROAD E-4
- 2 FLATROCK BRIDGE ROAD B-6
- 2 FOX RUN LANE E-4
- 2 FURBUSH LANE B-5
- 3 GREAT BROOK DR C-6
- 3 GLEN LANE B-5
- 3 GERRISH LANE D-4
- 3 GILE WAY B-4
- 3 GODING ROAD D-2
- 3 GREY BIRCH LANE C-4
- 3 GREYSTONE LANE C-2
- 3 GULLY OVEN ROAD B-3
- 3 HOPKINS LANE F-4
- 3 HANSON FARM ROAD E-4
- 3 HARTFORD DRIVE E-4
- 3 HAYDEN LANE D-3
- 3 HEATH ROAD C-4
- 3 HEBD-HYO ROAD D-2
- 3 HEIDI LANE E-4
- 3 HEMLOCK STREET E-4
- 3 HERITAGE LANE E-3
- 3 HERSON LANE C-7
- 3 HILLSIDE DRIVE B-3
- 3 HOLBYT LANE C-4
- 3 HUNTINGBIRD LANE B-4
- 3 HUNTERS WAY D-6
- 3 HOMESTEAD WAY B-4
- 3 HS WAY B-5
- 5 INDIAN LAKE DRIVE A-5
- 5 JAC MAT DRIVE D-6
- 5 JIM GRANT ROAD C-4
- 5 KAY ROAD B-5
- 5 KELLY LANE C-5
- 5 KELLY LANE B-5
- 5 KEAY ROAD D-3
- 5 KENNEDY DRIVE B-5
- 5 KNOX LANE E-5
- 5 KNOX LANE B-6
- 6 LAVENE LANE C-4
- 6 LADYSLIPPER LANE D-6
- 6 LAKOTA ROAD D-6
- 6 LANDING LANE A-4
- 6 LITTLE RIVER ROAD E-4
- 6 LITTLE RIVER ROAD E-5
- 6 LONG SWAMP ROAD D-5
- 6 LONG SWAMP ROAD B-6
- 6 LOWER CROSS ROAD D-4
- 6 LOWER GUINEA C-6
- 6 LOWER MIDDLE ROAD E-4
- 6 MAC GOWN WAY E-4
- 6 MAPLE RIDGE LANE E-3
- 6 MAPLE STREET E-4
- 6 MARIAN JADE LANE D-6
- 6 MAYFLOWER LANE E-5
- 6 MERCHAND ROAD C-4
- 6 MILTON POND CIRCLE A-4
- 6 MOOSE LANE C-6
- 6 MURKIN STREET B-4
- 6 MURKIN STREET C-3
- 6 MAGNOLIA DRIVE D-6
- 6 MAGNOLIA HIGH ROAD C-6
- 6 NEW BRIDGE ROAD B-3
- 6 NORTH WINDYBROOK ROAD B-6
- 6 NORTH RIDGE ROAD C-4
- 6 OAK SITE D-4
- 6 OLD COUNTY ROAD B-4
- 6 OLD LEDGE ROAD C-6
- 6 OLD MILTON MILLS ROAD C-2
- 6 OLD RYEFIELD ROAD C-6
- 6 O'LEARY LANE B-5
- 6 O'LEARY LANE B-5
- 6 ORRILLS HILL ROAD B-5
- 7 PINE TREE DRIVE C-5
- 7 PENNEY LANE C-6
- 7 PICKERLAW ROAD B-4
- 7 PITHAM LANE C-6
- 7 PITHAM LANE D-4
- 7 PLEASANT HILL LANE E-5
- 7 PLEASANT HILL ROAD B-4
- 7 POND VIEW DRIVE B-4
- 7 PONY LANE B-6
- 7 PONY LANE C-7
- 7 POOLAR LANE C-7
- 7 PORK STREET D-3
- 7 PRASER LANE E-4
- 7 PUDDIN LANE E-5
- 7 PUPPY PLANE DRIVE C-2
- 7 REED LANE D-5
- 7 RICHARDSON DRIVE D-6
- 7 RIVERWOOD DRIVE B-2
- 7 RIVERWOOD DRIVE B-2
- 7 ROSE COVE ROAD B-3
- 7 ROSE LANE E-3
- 7 SAMWENTWORTH ROAD B-4
- 7 SAMWENTWORTH ROAD B-4
- 7 SAMWENTWORTH ROAD E-4
- 7 SAMWENTWORTH ROAD B-5
- 7 SANDPIPER LN B-5
- 7 SAWTLELLE RD D-6
- 7 SCHOOL HOUSE LN B-4
- 7 SECOND STREET C-6
- 7 SEWELL SHORES RD B,C-4
- 7 SHAPLEIGH ROAD B,C-4
- 7 SKYDIVE LANE C-6
- 7 SMITH ROAD E-3
- 7 SPENCER LANE B-3
- 7 STANLEY STREET C-6
- 7 STATE LINE DRIVE C-6
- 7 STATION LANE D-6
- 7 STEVENS ROAD B-4
- 7 TREVOR LANE C-4
- 7 TYLLER LANE C-6
- 7 UNION SCHOOL ROAD E-3
- 7 SUNFISH LANE B-3
- 7 SUNFISH WOODBARN ROAD E-4
- 7 STONE DRIVE E-4
- 7 TANGLEWOOD ROAD E-3
- 7 TM WENTWORTH ROAD B-4
- 7 TOBACCO ROAD C-6
- 7 TRAINOR ROAD B-4
- 7 TRENOR LANE C-4
- 7 TYLLER LANE C-6
- 7 TWIN LANE B-5
- 7 TANGLEWOOD ROAD E-3
- 7 WIGGIN ROAD C-6
- 7 WILD DUCK LANE E-5
- 7 WILD BEES LANE A-5
- 7 WINDSWIFT DRIVE B-5
- 7 WINDSWIFT DRIVE B-5
- 7 WITTUM WAY A-5
- 7 WOODS DRIVE E-4
- 7 ZEKES WAY C-6

JOHN E. O'DONNELL & ASSOCIATES
 AUBURN, MAINE
 1973

LEBANON

MAINE



REVISED TO APRIL 2021